

NOTICE!!

These documents have been scanned!

Do not place un-scanned documents beneath this notice!

Do not remove this notice from this file!

GPO Jacket No. 560-102
Print Order 61540
Rise Business Services, LLC
Job=AZ15 5/28/2019



Box Number= AZ15095



Claim Begin-End: AMC378444-AMC378446

1 Initial Receipt



AZ15095-7

AMC377652-AMC378679

United States Department of the Interior

Bureau of Land Management

BUSINESS & SUPPORT SVCS DIV

ONE N CENTRAL AVE SUITE 800

PHOENIX, AZ 85004 -4427

Phone: (602) 417-9200

Receipt

No:

1436918

Transaction #: 1484679		ENTERED INTO COMPUTER MAR 02 2007
Date of Transaction: 02/12/2007		
CUSTOMER:	AMY LAXTON 770 E WICKENBURG WAY WICKENBURG, AZ 85390	

LINE #	QTY	DESCRIPTION	REMARKS	UNIT PRICE	TOTAL
1	3.00	LOCATABLE MINERALS / MINING CLAIMS-NEW, UNADJUD, ONE OR MORE AUTH NOS / NEW MINING CLAIM PROCESSING FEE \$15 (1930) CASES: AMC378444/\$15.00, AMC378445/\$15.00, AMC378446/\$15.00		- n/a -	45.00
2	3.00	LOCATABLE MINERALS / MINING CLAIMS-NEW, UNADJUD, ONE OR MORE AUTH NOS / NEW MINING CLAIM LOCATION FEE \$30 (1993) CASES: AMC378444/\$30.00, AMC378445/\$30.00, AMC378446/\$30.00		- n/a -	90.00
3	3.00	LOCATABLE MINERALS / MINING CLAIMS-NEW, UNADJUD, ONE OR MORE AUTH NOS / NEW MINING CLM MAINT FEE \$125 (1993) CASES: AMC378444/\$125.00, AMC378445/\$125.00, AMC378446/\$125.00	MAIN 2007 (3)	- n/a -	375.00
TOTAL:					\$510.00

PAYMENT INFORMATION			
1	AMOUNT:	\$510.00	POSTMARKED: N/A
	TYPE:	CHECK	RECEIVED: 02/12/2007
	CHECK NO:	1005	
	NAME:	LAXTON, AMY 983 FINNIE FLAT RD #9 CAMP VERDE AZ 86322	

REMARKS

This receipt was generated by the automated BLM Collections and Billing System and is a paper representation of a portion of the official electronic record contained therein.

NOTICE!!

These documents have been scanned!

Do not place un-scanned documents beneath this notice!

Do not remove this notice from this file!

GPO Jacket No. 560-102
Print Order 61540
Rise Business Services, LLC
Job=AZ15 5/28/2019



Box Number= AZ15095



Claim Begin-End: AMC378444-AMC378446

2 Correspondence



AZ15095-7

AMC377652-AMC378679

SENDER: COMPLETE THIS SECTION

- Complete items 1, 2, and 3.
- Print your name and address on the reverse so that we can return the card to you.
- Attach this card to the back of the mailpiece, or on the front if space permits.

AMY LAXTON
 51365 HIGHWAY 60
 SALOME AZ 85348
 920/10/AMC378444



3590 9402 1568 5362 4480 99

Article Number (Transfer from service label)

7016 0340 0000 0063 5245

COMPLETE THIS SECTION ON DELIVERY

A. Signature

X

[Handwritten Signature]

Agent

Addressee

B. Received by (Printed Name)

John Budloff

C. Date of Delivery

9-30-06

D. Is delivery address different from item 1? Yes
 If YES, enter delivery address below: No

3. Service Type

- Adult Signature
- Adult Signature Restricted Delivery
- Certified Mail®
- Certified Mail Restricted Delivery
- Collect on Delivery
- Collect on Delivery Restricted Delivery


- Priority Mail Express®
- Registered Mail™
- Registered Mail Restricted Delivery
- Return Receipt for Merchandise
- Signature Confirmation™
- Signature Confirmation Restricted Delivery

Restricted Delivery

USPS TRACKING #



9590 9402 1568 5360 4480 99



First-Class Mail
Postage & Fees Paid
USPS
Permit No. G-10

United States
Postal Service

Sender, Please print your name, address, and ZIP+4® in this box®


UNITED STATES
DEPARTMENT OF THE INTERIOR
Bureau of Land Management
Arizona State Office
One N. Central Avenue, Suite 800
Phoenix, AZ 85004-4427

RECEIVED

BLM AZ STATE OFFICE

2016 OCT -3 P 3:06

PHOENIX, ARIZONA





United States Department of the Interior

BUREAU OF LAND MANAGEMENT

Arizona State Office

One North Central Avenue, Suite 800

Phoenix, Arizona 85004-4427

www.blm.gov/az/

SEP 27 2016



In Reply Refer To:

3800 (9200) IO

AMC378444

CERTIFIED MAIL – RETURN RECEIPT REQUESTED 7016 0340 0000 0063 5245

NOTICE

AMY LAXTON
51365 HIGHWAY 60
SALOME, AZ 85348

LUCKY LADY 1; LUCKY LADY 2; LUCKY LADY 3
AMC378444; AMC378445; AMC378446

Maintenance Fee Waiver Held for Rejection


This office received the Maintenance Fee Waiver Certification (waiver) for the above listed mining claim(s). The waiver is not properly completed and does not meet the annual filing requirements.

In accordance with 43 Code of Federal Regulations (CFR) 3835.10, the name, address, and original signatures of all owners of the mining claim must be included on the waiver form. Please correct the discrepancy as noted below:

The waiver was filed on a form that expired August 31, 2013. You must provide the waiver information on the enclosed current form. Please ensure all claimant(s) fill out the form completely with original signatures and return the form to the Bureau of Land Management.

In order to correct the defect in the waiver, per 43 CFR 3835.93, you must provide this office with the requested information within 60 days of your receipt of this notice. If you are unable to provide this information, you have the option of paying the annual maintenance fee of \$155 per claim (\$155 per 20 acres for placer claims larger than 20 acres). If we do not receive the requested corrections or the maintenance fees within the 60 day time frame, the claim(s) will be declared forfeited and closed.

Please include your AMC serial number on all correspondence. If additional information is required, please contact Iran Ortega at 602-417-9355.



Rebecca Heick
Deputy State Director
Lands, Minerals and Energy Division

Enclosure(s)

SENDER: COMPLETE THIS SECTION

- Complete items 1, 2, and 3.
- Print your name and address on the reverse so that we can return the card to you.
- Attach this card to the back of the mailpiece, or on the front if space permits.

AMY LAXTON
 51365 HIGHWAY 60
 SALOME AZ 85348
 920/10/AMC378444



9590 9402 1568 5362 4480 99

Article Number (Transfer from service label)

7016 0340 0000 0063 5245

COMPLETE THIS SECTION ON DELIVERY

A. Signature  Agent
 Addressee

B. Received by (Printed Name) JOHN DUDLER C. Date of Delivery 9-20-06

D. Is delivery address different from item 1? Yes
 If YES, enter delivery address below: No

3. Service Type
- Adult Signature
 - Adult Signature Restricted Delivery
 - Certified Mail®
 - Certified Mail Restricted Delivery
 - Collect on Delivery
 - Collect on Delivery Restricted Delivery
 - Priority Mail Express®
 - Registered Mail™
 - Registered Mail Restricted Delivery
 - Return Receipt for Merchandise
 - Signature Confirmation™
 - Signature Confirmation Restricted Delivery

PS Form 3811, July 2015 PSN 7530-02-000-9053

Domestic Return Receipt



9590 9402 1568 5362 4480 99


United States
 Postal Service

USPS TRACKING
 RECEIVED
 SEP 20 2006
 PHOENIX, ARIZONA
 03 4107
 BLM AZ

Sender: Please print your name, address, and ZIP+4® in this box*

UNITED STATES
 DEPARTMENT OF THE INTERIOR
 Bureau of Land Management
 Arizona State Office
 One N. Central Avenue, Suite 800
 Phoenix, AZ 85004-4427

First-Class Mail
 Postage & Fees Paid
 USPS
 Permit No. G-10



NOTICE!!

These documents have been scanned!

Do not place un-scanned documents beneath this notice!

Do not remove this notice from this file!

GPO Jacket No. 560-102
Print Order 61540
Rise Business Services, LLC
Job=AZ15 5/28/2019



Box Number= AZ15095



Claim Begin-End: AMC378444-AMC378446

3 Transfers



AZ15095-7

AMC377652-AMC378679

**NO
DOCUMENTS
FOUND**

NO DOCUMENTS FOUND
NO DOCUMENTS FOUND

NOTICE!!

These documents have been scanned!

Do not place un-scanned documents beneath this notice!

Do not remove this notice from this file!

GPO Jacket No. 560-102
Print Order 61540
Rise Business Services, LLC
Job=AZ15 5/28/2019



Box Number= AZ15095



Claim Begin-End: AMC378444-AMC378446

4 Annual Filings



AZ15095-7

AMC377652-AMC378679

UNITED STATES
DEPARTMENT OF THE INTERIOR
BUREAU OF LAND MANAGEMENT
MAINTENANCE FEE WAIVER CERTIFICATION

170
JMC

378 444

FORM APPROVED
OMB NO. 1004-0114
Expires: January 31, 2020

SEE INSTRUCTIONS ON PAGE 2

- This small miner waiver is filed for the assessment year beginning on September 1, 2019 and ending on September 1, 2020.
- The undersigned and all related parties owned ten or fewer mining claims, mill, or tunnel sites located and maintained on Federal lands in the United States of America on September 1, 2019.
- The undersigned have performed the assessment work required by law for each mining claim listed prior to filing this waiver and understand that by filing this form, the undersigned must file an affidavit of assessment work with the Bureau of Land Management (BLM) by the December 30th following the filing of this waiver.
- The undersigned understand that if the assessment work obligation has not yet come due under 30 U.S.C. 28 (for those claims in their first assessment year only), a notice of intent to hold reciting this condition must be recorded by the December 30th following the filing of this waiver.
- The undersigned understand that mill and tunnel sites may also be listed on this waiver and be waived from payment of the maintenance fee, and that a notice of intent to hold for these sites is required to be filed with the BLM by the December 30th following the filing of this waiver.
- The undersigned understand and acknowledge that pursuant to 43 U.S.C. 1212 and 18 U.S.C. 1001, the filing or recording of a false, fictitious, or fraudulent document with the BLM may result in a fine of up to \$250,000, a prison term not to exceed five years, or both.
- The mining claims, mill or tunnel sites for which this waiver from payment of the maintenance fees is requested are:

CLAIM OR SITE NAME	BLM RECORDATION SERIAL NUMBER
1. Lucky Lady Mines I ✓	378 444
2. Lucky Lady Mines II	378 445
3. Lucky Lady Mines III	378 446
4.	
5.	
6.	
7.	
8.	
9.	
10.	

RECEIVED
 BLM ALBUQUERQUE OFFICE
 2019 AUG - 8 P 3:14
 FLAGSTAFF, ARIZONA

The owner(s) (claimants) of the above mining claims and sites are:

Amy KOVALSKI Laxton
 (Owner's Name - Please Print)
 3134 E. Northfield Ave.
 (Owner's Mailing Address)

Amy Kovalski Laxton
 (Owner's Signature)
 Kingman
 (City) AZ- 86409
 (State) (Zip Code)

 (Owner's Name - Please Print)

 (Owner's Mailing Address)

 (Owner's Signature)
 _____ (City) _____ (State) _____ (Zip Code)

 (Owner's Name - Please Print)

 (Owner's Mailing Address)

 (Owner's Signature)
 _____ (City) _____ (State) _____ (Zip Code)

 (Owner's Name - Please Print)

 (Owner's Mailing Address)

 (Owner's Signature)
 _____ (City) _____ (State) _____ (Zip Code)

(Continued on page 2)

ENTERED
 SEP 11 2019
 BY: [Signature]

4531094 NW [Signature]

DEPARTMENT OF THE INTERIOR
BUREAU OF LAND MANAGEMENT

Mining Claims

CUSTOMER INFORMATION

Admin State: AZ
Geo State: AZ
Claimant Name: LAXTON AMY K
Address: 51365 HIGHWAY 60
City: SALOME

Address changed

State: AZ Zip: 85348-3773 Int Rel: CLAIMANT Customer ID: 2244629

Serial Number	Lead Serial Number	Claim Name	County	Disposition	Case Type	Last Assmt Year	Location Date	Meridian Township Range Section	Subdiv
AMC378444	AMC378444	LUCKY LADY 1	LA PAZ	ACTIVE	LODE	2019	01/30/2007	14 0050N 0140W 007 14 0050N 0140W 008	NE NW
AMC378445	AMC378444	LUCKY LADY 2	LA PAZ	ACTIVE	LODE	2019	01/30/2007	14 0050N 0140W 007 14 0050N 0140W 008	NE NW
AMC378446	AMC378444	LUCKY LADY 3	LA PAZ	ACTIVE	LODE	2019	01/30/2007	14 0050N 0140W 007 14 0050N 0140W 008	NE NW

NO WARRANTY IS MADE BY BLM
FOR USE OF THE DATA FOR
PURPOSES NOT INTENDED BY BLM

UNITED STATES
DEPARTMENT OF THE INTERIOR
BUREAU OF LAND MANAGEMENT

90
[Handwritten initials]

AMC 378444

MAINTENANCE FEE WAIVER CERTIFICATION

FORM APPROVED
OMB NO. 1004-0114
Expires: January 31, 2020

SEE INSTRUCTIONS ON PAGE 2

1. This small miner waiver is filed for the assessment year beginning on September 1, 2018 and ending on September 1, 2019.
2. The undersigned and all related parties owned ten or fewer mining claims, mill, or tunnel sites located and maintained on Federal lands in the United States of America on September 1, 2018.
3. The undersigned have performed the assessment work required by law for each mining claim listed prior to filing this waiver and understand that by filing this form, the undersigned must file an affidavit of assessment work with the Bureau of Land Management (BLM) by the December 30th following the filing of this waiver.
4. The undersigned understand that if the assessment work obligation has not yet come due under 30 U.S.C. 28 (for those claims in their first assessment year only), a notice of intent to hold reciting this condition must be recorded by the December 30th following the filing of this waiver.
5. The undersigned understand that mill and tunnel sites may also be listed on this waiver and be waived from payment of the maintenance fee, and that a notice of intent to hold for these sites is required to be filed with the BLM by the December 30th following the filing of this waiver.
6. The undersigned understand and acknowledge that pursuant to 43 U.S.C. 1212 and 18 U.S.C. 1001, the filing or recording of a false, fictitious, or fraudulent document with the BLM may result in a fine of up to \$250,000, a prison term not to exceed five years, or both.
7. The mining claims, mill or tunnel sites for which this waiver from payment of the maintenance fees is requested are:

CLAIM OR SITE NAME	BLM RECORDATION SERIAL NUMBER
1. Lucky Lady mines I	378 444
2. Lucky Lady mines II	378 445
3. Lucky Lady mines III	378 446
4.	
5.	
6.	
7.	
8.	
9.	
10.	

RECEIVED
BLM AZ STATE OFFICE
2018 JUL -9 P 2:51
PHOENIX, ARIZONA

The owner(s) (claimants) of the above mining claims and sites are:

Amy Kowalski Laxton
(Owner's Name - Please Print)
51365 Hwy 60
(Owner's Mailing Address)

Amy Kowalski Laxton
(Owner's Signature)
SALOME AZ 85348
(City) (State) (Zip Code)

(Owner's Name - Please Print)

(Owner's Signature)

(Owner's Mailing Address)

(City)

(State)

(Zip Code)

(Owner's Name - Please Print)

(Owner's Signature)

(Owner's Mailing Address)

(City)

(State)

(Zip Code)

(Owner's Name - Please Print)

(Owner's Signature)

(Owner's Mailing Address)

(City)

(State)

(Zip Code)

(Continued on page 2)

483
ENTERED
SEP 05 2018
BY: [Signature]

[Handwritten initials]

378444

When Recorded Return Document to:

Amy KOVALSKI LAXTON
51365 Hwy 60
SALOME, AZ 85348

Check here is this is a change of address.

Telephone: 928 927-5253

E-mail address: _____

AFFIDAVIT OF PERFORMANCE OF ANNUAL WORK

1. State of Arizona, County of LA PAZ ss:

2. I (Name) Amy KOVALSKI LAXTON

3. Reside at (Address) 51365 Hwy 60

City SALOME County LA PAZ

RECEIVED
 DLN AZ STATE OFFICE
 2018 JUL -9 P 2:50
 PHOENIX, ARIZONA
 BLM
 Date
 Stamp

State AZ Zip 85348 being duly sworn, depose and say that I am a citizen of the United States, more than eighteen years of age, and that all of the facts set forth in this affidavit, subject to the provisions and penalties of 18 U.S.C. 1001 pertaining to the filing of false, fictitious, or fraudulent statements with the United States, are true and correct according to the best of my knowledge, information and belief.

4. Owner's name and address (If not shown in Items 1-3 above). _____

5. That I am personally acquainted with the mining claim(s). The work and improvements were made by and at the expense of the owner(s) of said claim(s). Said contiguous group of claims, listed on this document, are situated in the

_____ (optional) Mining District; _____ County, Arizona.

Line No.	AMC NUMBER	CLAIM/SITE NAME	COUNTY RECORDER DATA (If available)	TWP	RNG	SEC
1	378 444	Lucky Lady Mines I		5 N	14 W	7, 8
2	378 445	Lucky Lady Mines II		5 N	14 W	7, 8
3	378 446	Lucky Lady Mines III		5 N	14 W	7, 8
4						
5						
6						

Form: MCF108
 Revised July 2014
 Page 1 of 2

ERE
 JUL 18 2018
 BY: Ram

RECEIVED
BLM AZ STATE OFFICE
PHOENIX, ARIZONA
2018 JUL - 9 P 2:50

BLM
Date
Stamp

7					
8					
9					
10					

6. That between the dates starting at 12 o'clock noon on September 1, 20 17 and ending at 12 o'clock noon on September 1, 20 18 at least \$ 535 dollars worth of work and improvements were done and performed upon said claim(s) or upon one or more of a contiguous group of claims for the benefit of all, wholly or partly outside of a contiguous group of claims for the benefit of all, not including the location work.

7. That the following persons were employed to perform the work and improvements described herein: Self-claimant and John Rudloff

8. That the work and improvements performed were: Road maintenance, Repair fencing, replace signs, Exploratory work.


9. Dated: 7-3-18 Signature: Amy Kowalski Laxton

SUBSCRIBED AND SWORN TO before me, a Notary Public, this 3rd day of July 20 18

By: Laura Valenzuela

Notary Public Laura Valenzuela

My Commission Expires 04/30/2021



No. of Claims: _____ x \$10 = _____
 Check No.: _____ Init. _____
 Receipt No.: 4208994
 For BLM Use Only

Bureau of Land Management
 Arizona State Office
www.blm.gov/az

Amy Kovalski Laxton
51365 Hwy 60
Salome, Az. 85348

PHOENIX AZ 852

05 JUL 2018 PMS L



RECEIVED
BLM AZ STATE OFFICE

2018 JUL -9 P 2:50

PHOENIX, ARIZONA

Arizona BLM State Office
One North Central Ave. Suite 800
Phoenix, AZ 85004

85004-442700



United States Department of the Interior
Bureau of Land Management
 DIV OF LANDS, MINRLS & ENERGY
 ONE N CENTRAL AVE
 PHOENIX, AZ 85004 -4427
 Phone: 602-417-9200

Receipt

No: 4208994

Transaction #: 4323987	
Date of Transaction: 07/10/2018	
CUSTOMER:	
AMY LAXTON 51365 HIGHWAY 60 SALOME, AZ 85348-3773 US	

LINE #	QTY	DESCRIPTION	REMARKS	UNIT PRICE	TOTAL
1	1.00	LOCATABLE MINERALS / MINING CLAIMS- NOT NEW-UNADJUD, ONE AUTH NO. ONLY / MINING CLAIM MONEY RECEIVED CASES: AMC378444/\$30.00	POL 2018/3 WAV	- n/a -	30.00
TOTAL:					\$30.00

PAYMENT INFORMATION			
1	AMOUNT:	30.00	POSTMARKED: N/A
	TYPE:	CHECK	RECEIVED: 07/09/2018
	CHECK NO:	1508	
	NAME:	LAXTON, AMY 51365 HIGHWAY 60 SALOME AZ 85348-3773 US	

REMARKS

This receipt was generated by the automated BLM Collections and Billing System and is a paper representation of a portion of the official electronic record contained therein.

UNITED STATES
DEPARTMENT OF THE INTERIOR
BUREAU OF LAND MANAGEMENT

MAINTENANCE FEE WAIVER CERTIFICATION

81
JMC

Ame 378444

FORM APPROVED
OMB NO. 1004-0114
Expires: January 31, 2020

SEE INSTRUCTIONS ON PAGE 2

- This small miner waiver is filed for the assessment year beginning on September 1, 2017 and ending on September 1, 2018.
- The undersigned and all related parties owned ten or fewer mining claims, mill, or tunnel sites located and maintained on Federal lands in the United States of America on September 1, 2017.
- The undersigned have performed the assessment work required by law for each mining claim listed prior to filing this waiver and understand that by filing this form, the undersigned must file an affidavit of assessment work with the Bureau of Land Management (BLM) by the December 30th following the filing of this waiver.
- The undersigned understand that if the assessment work obligation has not yet come due under 30 U.S.C. 28 (for those claims in their first assessment year only), a notice of intent to hold reciting this condition must be recorded by the December 30th following the filing of this waiver.
- The undersigned understand that mill and tunnel sites may also be listed on this waiver and be waived from payment of the maintenance fee, and that a notice of intent to hold for these sites is required to be filed with the BLM by the December 30th following the filing of this waiver.
- The undersigned understand and acknowledge that pursuant to 43 U.S.C. 1212 and 18 U.S.C. 1001, the filing or recording of a false, fictitious, or fraudulent document with the BLM may result in a fine of up to \$250,000, a prison term not to exceed five years, or both.
- The mining claims, mill or tunnel sites for which this waiver from payment of the maintenance fees is requested are:

CLAIM OR SITE NAME	BLM RECORDATION SERIAL NUMBER
1. Lucky Lady mines I	378 444
2. Lucky Lady mines II	378 445
3. Lucky Lady mines III	378 446
4.	
5.	
6.	
7.	
8.	
9.	
10.	

The owner(s) (claimants) of the above mining claims and sites are:

Amy Kovalski Laxton ✓
 (Owner's Name - Please Print)
 51365 Hwy 60
 (Owner's Mailing Address)

Amy Kovalski Laxton
 (Owner's Signature)
 SALOME (City) AZ, 85348 (State) (Zip Code)

(Owner's Name - Please Print) (Owner's Signature)
 (Owner's Mailing Address) (City) (State) (Zip Code)
 BY: fe

(Owner's Name - Please Print) (Owner's Signature)
 (Owner's Mailing Address) (City) (State) (Zip Code)

(Owner's Name - Please Print) (Owner's Signature)
 (Owner's Mailing Address) (City) (State) (Zip Code)

(Continued on page 2)

NW
3ct

ENTERED
 AC 4833 (2018)
 AUG 31 2017
 BY: fe

PHOENIX, ARIZONA
 2017 JUL 20 P 3:10
 RECEIVED
 BLM AZ DISTRICT OFFICE

UNITED STATES DEPARTMENT OF THE INTERIOR
BUREAU OF LAND MANAGEMENT

MC NATIONWIDE CLAIMANT LISTING
August 31, 2017

Cust	AZ CLAIMANT	National Total
LAXTON AMY K 51365 HIGHWAY 60 SALOME, AZ 85348-3773	3	3

378444

When Recorded Return Document to:
Amy KOVALSKI LAXTON
151365 Hwy 60
SALOME, AZ 85348

Check here if this is a change of address.
 Telephone: 928 927-5253
 E-mail address: _____

AFFIDAVIT OF PERFORMANCE OF ANNUAL WORK

1. State of Arizona, County of La Paz ss:
 2. I (Name) Amy KOVALSKI LAXTON
 3. Reside at (Address) 51365 Hwy 60
 City SALOME County La Paz

RECEIVED
 BLM
 2017 JUL 20 P 3: 10
 PHOENIX, ARIZONA

State AZ zip 85348 being duly sworn, depose and say that I am a citizen of the United States, more than eighteen years of age, and that all of the facts set forth in this affidavit, subject to the provisions and penalties of 18 U.S.C. 1001 pertaining to the filing of false, fictitious, or fraudulent statements with the United States, are true and correct according to the best of my knowledge, information and belief.

4. Owner's name and address (if not shown in Items 1-3 above). _____

5. That I am personally acquainted with the mining claim(s). The work and improvements were made by and at the expense of the owner(s) of said claim(s). Said contiguous group of claims, listed on this document, are situated in the

_____ (optional) Mining District; _____ County, Arizona.

Line No.	AMC NUMBER	CLAIM/SITE NAME	COUNTY RECORDER DATA (if available)	TWP	RNG	SEC
1	378444	Lucky Lady Mines I		5N	14W	7,8
2	378445	Lucky Lady Mines II		5N	14W	7,8
3	378446	Lucky Lady Mines III		5N	14W	7,8
4						
5						
6						

ENTERED
 JUL 25 2017
 BY: RAM

BLM
Date
Stamp

2017 JUL 20 P 3:10
PHOENIX, ARIZONA

7					
8					
9					
10					

6. That between the dates starting at 12 o'clock noon on September 1, 20 16 and ending at 12 o'clock noon on September 1, 20 17 at least \$ 625 dollars worth of work and improvements were done and performed upon said claim(s) or upon one or more of a contiguous group of claims for the benefit of all, wholly or partly outside of a contiguous group of claims for the benefit of all, not including the location work.

7. That the following persons were employed to perform the work and improvements described herein: Self-claimant, and John Rudloff


8. That the work and improvements performed were: Road maintenance - Replacing faded signs, painting and replacing posts - Exploratory work -

9. Dated: 7-6-17 Signature: Amy Kovalski Pastor

SUBSCRIBED AND SWORN TO before me, a Notary Public, this 10th day of July 20 17

By: Samantha G. Irwin
Notary Public Samantha G. Irwin

My Commission Expires NOVEMBER 20, 2020



No. of Claims: 3 x \$10 = 30
 Check No.: 110 Init. YMC
 Receipt No.: 9898729
 For BLM Use Only

Bureau of Land Management
Arizona State Office
www.blm.gov/az



Ms. Amy Laxton
 51365 Highway 60
 Salome, AZ 85348-3773

PHOENIX AZ 852

19 JUL 2017 PM 3 L



RECEIVED
 BLM ARIZONA OFFICE
 2017 JUL 20 P 3:10
 PHOENIX, ARIZONA

*B.L.M. State Office
 one n. central ave. Suite 800
 Phoenix, az. 85004-4427*

85004-442700



United States Department of the Interior
Bureau of Land Management
 DIV OF LANDS, MINRLS & ENERGY
 ONE N CENTRAL AVE
 PHOENIX, AZ 85004 -4427
 Phone: 602-417-9200

Receipt

No: 3898729

Transaction #: 4008049	
Date of Transaction: 07/21/2017	
CUSTOMER:	
AMY LAXTON 51365 HIGHWAY 60 SALOME,AZ 85348-3773 US	

LINE #	QTY	DESCRIPTION	REMARKS	UNIT PRICE	TOTAL
1	1.00	LOCATABLE MINERALS / MINING CLAIMS- NOT NEW-UNADJUD,ONE AUTH NO. ONLY / MINING CLAIM MONEY RECEIVED CASES: AMC378444/\$30.00	POL 2017/3 WAV	- n/a -	30.00
TOTAL:					\$30.00

PAYMENT INFORMATION					
1	AMOUNT:	30.00	POSTMARKED:	07/19/2017	
	TYPE:	CHECK	RECEIVED:	07/20/2017	
	CHECK NO:	110			
	NAME:	LAXTON, AMY K 51365 HIGHWAY 60 SALOME AZ 85348-3773 US			

REMARKS

This receipt was generated by the automated BLM Collections and Billing System and is a paper representation of a portion of the official electronic record contained therein.

UNITED STATES
DEPARTMENT OF THE INTERIOR
BUREAU OF LAND MANAGEMENT

86

378444

FORM APPROVED
OMB NO. 1004-0114
Expires: October 31, 2016

MAINTENANCE FEE WAIVER CERTIFICATION

SEE INSTRUCTIONS ON PAGE 2

10

- This small miner waiver is filed for the assessment year beginning on September 1, 2016 and ending on September 1, 2017.
- The undersigned and all related parties owned ten or fewer mining claims, mill, or tunnel sites located and maintained on Federal lands in the United States of America on September 1, 2016.
- The undersigned have performed the assessment work required by law for each mining claim listed prior to filing this waiver and understand that by filing this form, the undersigned must file an affidavit of assessment work with the Bureau of Land Management (BLM) by the December 30th following the filing of this waiver.
- The undersigned understand that if the assessment work obligation has not yet come due under 30 U.S.C. 28 (for those claims in their first assessment year only), a notice of intent to hold reciting this condition must be recorded by the December 30th following the filing of this waiver.
- The undersigned understand that mill and tunnel sites may also be listed on this waiver and be waived from payment of the maintenance fee, and that a notice of intent to hold for these sites is required to be filed with the BLM by the December 30th following the filing of this waiver.
- The undersigned understand and acknowledge that pursuant to 43 U.S.C. 1212 and 18 U.S.C. 1001, the filing or recording of a false, fictitious, or fraudulent document with the BLM may result in a fine of up to \$250,000, a prison term not to exceed five years, or both.
- The mining claims, mill or tunnel sites for which this waiver from payment of the maintenance fees is requested are:

CLAIM OR SITE NAME	BLM RECORDATION SERIAL NUMBER
1. Lucky Lady Mines I	378 444
2. Lucky Lady Mines II	378 445
3. Lucky Lady Mines III	378 446
4.	
5.	
6.	
7.	
8.	
9.	
10.	

RECEIVED
BLM AZ STATE OFFICE
PHOENIX, ARIZONA
2016 OCT -3 P 2:18

The owner(s) (claimants) of the above mining claims and sites are:

Amy KOVALSKI Laxton
(Owner's Name - Please Print)
51365 Hwy 60
(Owner's Mailing Address)

Amy Kovalski Laxton
(Owner's Signature)
SALOME
(City) AZ 85348
(State) (Zip Code)

(Owner's Name - Please Print)
(Owner's Mailing Address)

(Owner's Signature)
(City) (State) (Zip Code)

(Owner's Name - Please Print)
(Owner's Mailing Address)

(Owner's Signature)
(City) (State) (Zip Code)

(Owner's Name - Please Print)
(Owner's Mailing Address)

(Owner's Signature)
(City) (State) (Zip Code)

(Owner's Name - Please Print)	(Owner's Signature)
(Owner's Mailing Address)	(City) (State) (Zip Code)
(Owner's Name - Please Print)	(Owner's Signature)
(Owner's Mailing Address)	(City) (State) (Zip Code)
(Owner's Name - Please Print)	(Owner's Signature)
(Owner's Mailing Address)	(City) (State) (Zip Code)
(Owner's Name - Please Print)	(Owner's Signature)
(Owner's Mailing Address)	(City) (State) (Zip Code)
(Owner's Name - Please Print)	(Owner's Signature)
(Owner's Mailing Address)	(City) (State) (Zip Code)

RECEIVED
 PLM AZ STATE OFFICE
 2011 OCT - 3 P 18
 PHOENIX, ARIZONA

18 U.S.C. 1001 and 43 U.S.C. 1212 make it a crime for any person knowingly and willfully to make to any department or agency of the United States any false, fictitious or fraudulent statements or representations as to any matter within its jurisdiction.

INSTRUCTIONS

1. This certification is made under the provisions of 43 U.S.C. § 1744 and 30 U.S.C. §28-28k and the regulations thereunder (43 CFR Part 3830).
2. The claimant(s) must fill in the dates in paragraph 1 for the beginning and ending of the assessment year for which this waiver is sought.
3. The claimant(s) must fill in the date in paragraph 2 for the beginning of the assessment year for which this waiver is sought.
4. All claim and site names and BLM serial numbers must be listed for the mining claims, mill sites, and tunnel sites for which the waiver is sought.
5. All owners of the mining claims, mill sites, and tunnel sites and their addresses must be given.
6. This waiver form must be signed by all the claimants or their designated agent, in original form. If an agent is designated, a notarized designation of agent, signed by all of the claimants with proper address given, must be submitted with this waiver.
7. This form must be filed no later than September 1st for the upcoming assessment year in the BLM State Office where the mining claims or sites are recorded, or the waiver cannot be granted by the BLM. (Example: To obtain a waiver for the assessment year 2012, which begins on September 1, 2011, you must qualify for and file for a waiver no later than September 1, 2011, in the proper BLM State Office.)
8. For all mining claims which require assessment work, you must record an affidavit of labor on or before the December 30th immediately following the filing of this waiver. For all other mining claims or sites waived, you must record a notice of intent to hold on or before the December 30th immediately following the filing of this waiver.
9. Mill and tunnel sites may also be listed on this waiver and be waived from payment of the maintenance fee. A notice of intent to hold for these sites is required to be filed by the December 30th following the filing of this waiver.

FOR OFFICIAL USE ONLY

Amy Laxton
51365 Highway 60
Salome, AZ 85348

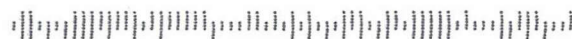
PHOENIX AZ 852

01 OCT 2016 PM 6 L



*BLM - Arizona State Office
one North Central Ave. Suite 800
Phoenix, Az. 85004-4427*

85004-442700



Reply Reference
3880 (9200) IO

October 1, 2016

Amc 378444
Amc 378445
Amc 378446

Re submit: maintenance fee waiver
on current form as requested.

Mine Claimant,

Amy Kovalski-Lapton

51365 Hwy 60

Salome, az. 85348

928 927-5253

RECEIVED
FLM AZ STATE OFFICE
2016 OCT -3 P 3:18
PHOENIX, ARIZONA

86
[Handwritten signature]

378444

FORM APPROVED
OMB NO. 1004-0114
Expires: August 31, 2013

MAINTENANCE FEE WAIVER CERTIFICATION

SEE INSTRUCTIONS ON PAGE 2

- This small miner waiver is filed for the assessment year beginning on September 1, 2016 and ending on September 1, 2017.
- The undersigned and all related parties owned ten or fewer mining claims, mill, or tunnel sites located and maintained on Federal lands in the United States of America on September 1, 2016.
- The undersigned have performed the assessment work required by law for each mining claim listed prior to filing this waiver and understand that by filing this form, an affidavit of assessment work must be recorded by the December 30th following the filing of this waiver.
- The undersigned understand that if the assessment work obligation has not yet come due under 30 U.S.C. 28 (for those claims in their first assessment year only), a notice of intent to hold reciting this condition must be recorded by the December 30th following the filing of this waiver.
- The undersigned understand that mill and tunnel sites may also be listed upon this waiver and be waived from payment of the maintenance fee, and that a notice of intent to hold for these sites is required to be recorded by the December 30th immediately following the filing of this waiver.
- The undersigned understand and acknowledge that pursuant to 43 U.S.C. 1212 and 18 U.S.C. 1001, the filing or recording of a false, fictitious, or fraudulent document with the Bureau of Land Management may result in a fine of up to \$250,000, a prison term not to exceed five years, or both.
- The mining claims, mill or tunnel sites for which this waiver from payment of the maintenance fees is requested are:

CLAIM OR SITE NAME	BLM RECORDATION SERIAL NUMBER
1. Lucky Lady Mines I ✓	378 444
2. Lucky Lady Mines II	378 445
3. Lucky Lady Mines III	378 446
4.	
5.	
6.	
7.	
8.	
9.	
10.	

RECEIVED
BLM ARIZONA STATE OFFICE
2016 JUL -5 P 3:33
PHOENIX, ARIZONA

The owner(s) (claimants) of the above mining claims and sites are:

Amy Kovalski Laxton
(Owner's Name - Please Print)

51365 Hwy 60
(Street or P.O. Box)

SALOME AZ 85348
(City) (State) (Zip Code)

Amy Kovalski Laxton
(Owner's Signature)

(Owner's Name - Please Print)

(Street or P.O. Box)

(City) (State) (Zip Code)

(Owner's Signature)

(Owner's Name - Please Print)

(Street or P.O. Box)

(City) (State) (Zip Code)

(Owner's Signature)

ENTERED
AUG 30 2016
BY: *[Signature]*

[Handwritten initials]

(Owner's Name - Please Print)

(Owner's Signature)

(Street or P.O. Box)

(City)

(State)

(Zip Code)

(Owner's Name - Please Print)

(Owner's Signature)

(Street or P.O. Box)

(City)

(State)

(Zip Code)

(Owner's Name - Please Print)

(Owner's Signature)

(Street or P.O. Box)

(City)

(State)

(Zip Code)

(Owner's Name - Please Print)

(Owner's Signature)

(Street or P.O. Box)

(City)

(State)

(Zip Code)

Title 18 U.S.C. Section 1001 and Title 43 U.S.C. Section 1212 makes it a crime for any person knowingly and willfully to make to any department or agency of the United States any false, fictitious or fraudulent statements or representations as to any matter within its jurisdiction.

INSTRUCTIONS

1. This certification is made under the provisions of §1744 of Title 43 and § 28-28k of Title 30 of the United States Code; and the regulations thereunder (43 CFR Part 3830).
2. The claimant(s) must fill in the dates in paragraph 1 for the beginning and ending of the assessment year for which this waiver is sought.
3. The claimant(s) must fill in the date in paragraph 2 for the beginning of the assessment year for which this waiver is sought.
4. All claim and site names and Bureau of Land Management (BLM) serial numbers must be listed for the mining claims, mill sites, and tunnel sites for which the waiver is sought.
5. All owners of the mining claims, mill sites, and tunnel sites and their addresses must be given.
6. This waiver form must be signed by all the claimants or their designated agent, in original form. If an agent is designated, a notarized designation of agent, signed by all of the claimants with proper address given, must be submitted with this waiver.
7. This form must be filed no later than September 1st for the upcoming assessment year in the BLM State Office where the mining claims or sites are recorded, or the waiver cannot be granted by the BLM. (Example: To obtain a waiver for the assessment year 2012, which begins on September 1, 2011, you must qualify for and file for a waiver no later than September 1, 2011, in the proper BLM State Office.)
8. For all mining claims which require assessment work, you must record an affidavit of labor on or before the December 30th immediately following the filing of this waiver. For all other mining claims or sites waived, you must record a notice of intent to hold on or before the December 30th immediately following the filing of this waiver.
9. Mill and tunnel sites may also be listed upon this waiver and be waived from payment of the maintenance fee. A notice of intent to hold for these sites is required to be filed by the December 30th following the filing of this waiver.

FOR OFFICIAL USE ONLY

378 444

When Recorded Return Document to:
Amy KOVALSKI LAXTON
51365 Hwy 60
SALOME, AZ. 85348

Check here is this is a change of address.
Telephone: 928 927-5253
E-mail address: Cell 480 236-4378

AFFIDAVIT OF PERFORMANCE OF ANNUAL WORK

1. State of Arizona, County of LA PAZ ss:
2. I (Name) Amy KOVALSKI LAXTON
3. Reside at (Address) 51365 Hwy 60

City SALOME County LA PAZ

RECEIVED
BLM AZ STATE OFFICE
2016 JUL -5 P 3:33
PHOENIX, ARIZONA
BLM
Date
Stamp

State AZ zip 85348 being duly sworn, depose and say that I am a citizen of the United States, more than eighteen years of age, and that all of the facts set forth in this affidavit, subject to the provisions and penalties of 18 U.S.C. 1001 pertaining to the filing of false, fictitious, or fraudulent statements with the United States, are true and correct according to the best of my knowledge, information and belief.

4. Owner's name and address (If not shown in Items 1-3 above) _____

5. That I am personally acquainted with the mining claim(s). The work and improvements were made by and at the expense of the owner(s) of said claim(s). Said contiguous group of claims, listed on this document, are situated in the

(optional) Mining District; _____ County, Arizona.

Line No.	AMC NUMBER	CLAIM/SITE NAME	COUNTY RECORDER DATA (If available)	TWP	RNG	SEC
1	378444	Lucky Lady mines I		5N	14W	7,8
2	378445	Lucky Lady mines II		5N	14W	7,8
3	378446	Lucky Lady mines III		5N	14W	7,8
4						
5						
6						

ENTERED
JUL 11 2016
BY: RAM

BLM
Date
Stamp

RECEIVED
BLM AZ STATE OFFICE
PHOENIX, ARIZONA
2016 JUL -5 P 3:33

7					
8					
9					
10					

6. That between the dates starting at 12 o'clock noon on September 1, 20 15 and ending at 12 o'clock noon on September 1, 20 16 at least \$ 780⁰⁰ dollars worth of work and improvements were done and performed upon said claim(s) or upon one or more of a contiguous group of claims for the benefit of all, wholly or partly outside of a contiguous group of claims for the benefit of all, not including the location work.


7. That the following persons were employed to perform the work and improvements described herein: Self, Claimant, and John Rudloff

8. That the work and improvements performed were: Road maintenance, fencing and post maintenance - Prospecting and exploratory work

9. Dated: 6-9-16 Signature: Amy K. Laxton

SUBSCRIBED AND SWORN TO before me, a Notary Public, this 9th day of June 20 16

By: Amy K Laxton
Notary Public Mokey Dai
My Commission Expires March 16, 2017

 Kelly Davis
Notary Public
La Paz County, Arizona
My Comm. Expires 03-16-17

Bureau of Land Management
Arizona State Office
www.blm.gov/az

No. of Claims: 3 x \$10 = 30
Check No.: 1499 Init. ML
Receipt No.: 360009
For BLM Use Only

Amy Laxton
51365 Highway 60
Salome, AZ 85348

PHOENIX, AZ 852

01 JUL 2016 PM 6 L



BLM AZ STATE OFFICE

2016 JUL -5 PM 5:03

PHOENIX, ARIZONA

Bureau of Land Management
One N. Central Ave.
Phoenix, AZ 85004-2203

85004-442700



United States Department of the Interior
Bureau of Land Management
 DIV OF LANDS, MINRLS & ENERGY
 ONE N CENTRAL AVE
 PHOENIX, AZ 85004 -4427
 Phone: 602-417-9200

Receipt

No: 3600019

Transaction #: 3703365	
Date of Transaction: 07/06/2016	
CUSTOMER:	
AMY LAXTON 51365 HIGHWAY 60 SALOME, AZ 85348-3773 US	

LINE #	QTY	DESCRIPTION	REMARKS	UNIT PRICE	TOTAL
1	1.00	LOCATABLE MINERALS / MINING CLAIMS- NOT NEW-UNADJUD, ONE AUTH NO. ONLY / MINING CLAIM MONEY RECEIVED CASES: AMC378444/\$30.00	POL 2016/3 WAV	- n/a -	30.00
TOTAL:					\$30.00

PAYMENT INFORMATION			
1	AMOUNT:	30.00	POSTMARKED: 07/01/2016
	TYPE:	CHECK	RECEIVED: 07/05/2016
	CHECK NO:	1499	
	NAME:	LAXTON, AMY K 51365 HIGHWAY 60 SALOME AZ 85348-3773 US	

REMARKS
WAIVER EXPIRED - sent new one to cust. - JME

This receipt was generated by the automated BLM Collections and Billing System and is a paper representation of a portion of the official electronic record contained therein.

UNITED STATES
DEPARTMENT OF THE INTERIOR
BUREAU OF LAND MANAGEMENT

222

ym

378444

MAINTENANCE FEE WAIVER CERTIFICATION

FORM APPROVED
OMB NO. 1004-0114
Expires: October 31, 2016

SEE INSTRUCTIONS ON PAGE 2

1. This small miner waiver is filed for the assessment year beginning on September 1, 2015 and ending on September 1, 2016.
2. The undersigned and all related parties owned ten or fewer mining claims, mill, or tunnel sites located and maintained on Federal lands in the United States of America on September 1, 2015.
3. The undersigned have performed the assessment work required by law for each mining claim listed prior to filing this waiver and understand that by filing this form, the undersigned must file an affidavit of assessment work with the Bureau of Land Management (BLM) by the December 30th following the filing of this waiver.
4. The undersigned understand that if the assessment work obligation has not yet come due under 30 U.S.C. 28 (for those claims in their first assessment year only), a notice of intent to hold reciting this condition must be recorded by the December 30th following the filing of this waiver.
5. The undersigned understand that mill and tunnel sites may also be listed on this waiver and be waived from payment of the maintenance fee, and that a notice of intent to hold for these sites is required to be filed with the BLM by the December 30th following the filing of this waiver.
6. The undersigned understand and acknowledge that pursuant to 43 U.S.C. 1212 and 18 U.S.C. 1001, the filing or recording of a false, fictitious, or fraudulent document with the BLM may result in a fine of up to \$250,000, a prison term not to exceed five years, or both.
7. The mining claims, mill or tunnel sites for which this waiver from payment of the maintenance fees is requested are:

CLAIM OR SITE NAME	BLM RECORDATION SERIAL NUMBER
1. Lucky Lady Mines I	378 444 ✓
2. Lucky Lady Mines II	378 445
3. Lucky Lady Mines III	378 446
4.	
5.	
6.	
7.	
8.	
9.	
10.	

RECEIVED
BLM AT STATE OFFICE
2015 AUG - 7 P 3:03
PHOENIX, ARIZONA

The owner(s) (claimants) of the above mining claims and sites are:

Amy Kovalski Laxton
(Owner's Name - Please Print)

51365 Hwy 60
(Owner's Mailing Address)

Amy Kovalski Laxton
(Owner's Signature)

Salome (City) AZ. (State) 85348 (Zip Code)

(Owner's Name - Please Print)

(Owner's Signature)

(Owner's Mailing Address)

(City) (State) (Zip Code)

(Owner's Name - Please Print)

(Owner's Signature)

(Owner's Mailing Address)

(City) (State) (Zip Code)

(Owner's Name - Please Print)

(Owner's Signature)

(Owner's Mailing Address)

(City) (State) (Zip Code)

ENTERED
SEP 03 2015
BY: *fm*

NWV
9/3/2015
fm

(Owner's Name - Please Print)	(Owner's Signature)		
(Owner's Mailing Address)	(City)	(State)	(Zip Code)
(Owner's Name - Please Print)	(Owner's Signature)		
(Owner's Mailing Address)	(City)	(State)	(Zip Code)
(Owner's Name - Please Print)	(Owner's Signature)		
(Owner's Mailing Address)	(City)	(State)	(Zip Code)
(Owner's Name - Please Print)	(Owner's Signature)		
(Owner's Mailing Address)	(City)	(State)	(Zip Code)

PHOENIX ARIZONA
 2015 AUG - 7 PM 3:03
 RECEIVED
 BLM AZ STATE OFFICE

18 U.S.C. 1001 and 43 U.S.C. 1212 make it a crime for any person knowingly and willfully to make to any department or agency of the United States any false, fictitious or fraudulent statements or representations as to any matter within its jurisdiction.

INSTRUCTIONS

1. This certification is made under the provisions of 43 U.S.C. § 1744 and 30 U.S.C. §28-28k and the regulations thereunder (43 CFR Part 3830).
2. The claimant(s) must fill in the dates in paragraph 1 for the beginning and ending of the assessment year for which this waiver is sought.
3. The claimant(s) must fill in the date in paragraph 2 for the beginning of the assessment year for which this waiver is sought.
4. All claim and site names and BLM serial numbers must be listed for the mining claims, mill sites, and tunnel sites for which the waiver is sought.
5. All owners of the mining claims, mill sites, and tunnel sites and their addresses must be given.
6. This waiver form must be signed by all the claimants or their designated agent, in original form. If an agent is designated, a notarized designation of agent, signed by all of the claimants with proper address given, must be submitted with this waiver.
7. This form must be filed no later than September 1st for the upcoming assessment year in the BLM State Office where the mining claims or sites are recorded, or the waiver cannot be granted by the BLM. (Example: To obtain a waiver for the assessment year 2012, which begins on September 1, 2011, you must qualify for and file for a waiver no later than September 1, 2011, in the proper BLM State Office.)
8. For all mining claims which require assessment work, you must record an affidavit of labor on or before the December 30th immediately following the filing of this waiver. For all other mining claims or sites waived, you must record a notice of intent to hold on or before the December 30th immediately following the filing of this waiver.
9. Mill and tunnel sites may also be listed on this waiver and be waived from payment of the maintenance fee. A notice of intent to hold for these sites is required to be filed by the December 30th following the filing of this waiver.

FOR OFFICIAL USE ONLY

When Recorded Return Document to:

Amy KOVALSKI LAXTON
51365 Hwy 60
SALOME, AZ 85348

Check here if this is a change of address.

Telephone: 928 927-5253

E-mail address: _____
cell 480 236-4378

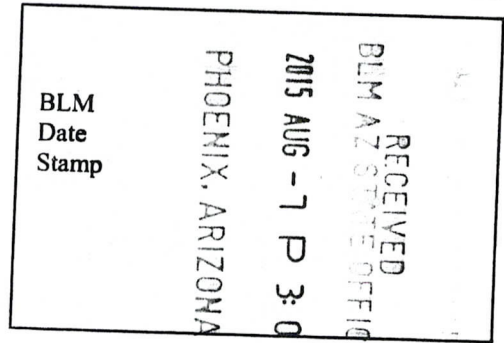
AFFIDAVIT OF PERFORMANCE OF ANNUAL WORK

1. State of Arizona, County of LA PAZ ss:

2. I (Name) Amy KOVALSKI LAXTON

3. Reside at (Address) 51365 Hwy 60

City SALOME County LA PAZ



State AZ zip 85348 being duly sworn, depose and say that I am a citizen of the United States, more than eighteen years of age, and that all of the facts set forth in this affidavit, subject to the provisions and penalties of 18 U.S.C. 1001 pertaining to the filing of false, fictitious, or fraudulent statements with the United States, are true and correct according to the best of my knowledge, information and belief.

4. Owner's name and address (If not shown in Items 1-3 above). _____

5. That I am personally acquainted with the mining claim(s). The work and improvements were made by and at the expense of the owner(s) of said claim(s). Said contiguous group of claims, listed on this document, are situated in the

(optional) Mining District; _____ County, Arizona.

Line No.	AMC NUMBER	CLAIM/SITE NAME	COUNTY RECORDER DATA (If available)	TWP	RNG	SEC
1	378 444	Lucky LADY mines I		5N	14W	7, 8
2	378 445	Lucky LADY mines II		5N	14W	7, 8
3	378 446	Lucky LADY mines III		5N	14W	7, 8
4						
5						
6						

#

ENTERED
AUG 19 2015
BY: R. Laxton

AFFIDAVIT OF PERFORMANCE OF ANNUAL WORK – page 2

RECEIVED
BLM AZ STATE OFFICE
2015 AUG - 1 P 3: 03
PHOENIX, ARIZONA

BLM
Date
Stamp

7						
8						
9						
10						

6. That between the dates starting at 12 o'clock noon on September 1, 20 14 and ending at 12 o'clock noon on September 1, 20 15 at least \$ 880 dollars worth of work and improvements were done and performed upon said claim(s) or upon one or more of a contiguous group of claims for the benefit of all, wholly or partly outside of a contiguous group of claims for the benefit of all, not including the location work.

7. That the following persons were employed to perform the work and improvements described herein: _____

Self, Claimant, and John Rudloff

8. That the work and improvements performed were: Road maintenance, maintenance posts and fencing around adits, assessment work
ASSAYS of claim sites.


9. Dated: 7-8-15 Signature: Amy Kovelshki Leggo

SUBSCRIBED AND SWORN TO before me, a Notary Public, this 8th day of July 20 15

By: Amy K Laxton

Notary Public Kelly Davis

My Commission Expires March 16, 2017


 Kelly Davis
 Notary Public
 La Paz County, Arizona
 My Comm. Expires 03-16-17

Bureau of Land Management
Arizona State Office
www.az.blm.gov


No. of Claims: 3 x \$10 = 30
 Check No.: 1482 Init. KML
 Receipt No.: 3362667
 For BLM Use Only

Form: MCF108
Revised Jan. 2006
Page 2 of 2



Amy Laxton
51365 Highway 60
Salome, AZ 85348

PHOENIX AZ 852
05 AUG 2015 PM 10 L



RECEIVED
BLM AZ STATE OFFICE

2015 AUG -7 P 2:49

PHOENIX, ARIZONA

Bureau of Land Management
Arizona State Office
one north Central ave. Suite 800
Phoenix, AZ 85004-4427

85004442700



United States Department of the Interior
Bureau of Land Management
 LANDS/RECREATION & PLANNING
 ONE N CENTRAL AVE
 PHOENIX, AZ 85004 -2203
 Phone: 602-417-9200

Receipt

No: 3362667

Transaction #: 3460675	
Date of Transaction: 08/10/2015	
CUSTOMER:	
AMY LAXTON 51365 HIGHWAY 60 SALOME, AZ 85348-3773 US	

LINE #	QTY	DESCRIPTION	REMARKS	UNIT PRICE	TOTAL
1	1.00	LOCATABLE MINERALS / MINING CLAIMS- NOT NEW-UNADJUD, ONE AUTH NO. ONLY / MINING CLAIM MONEY RECEIVED CASES: AMC378444/\$30.00	POL 2015/3 WAV	- n/a -	30.00
TOTAL:					\$30.00

PAYMENT INFORMATION					
1	AMOUNT:	30.00	POSTMARKED:	08/05/2015	
	TYPE:	CHECK	RECEIVED:	08/07/2015	
	CHECK NO:	1482			
	NAME:	LAXTON, AMY K 51365 HWY 60 SALOME AZ 85348-3773 US			

REMARKS

This receipt was generated by the automated BLM Collections and Billing System and is a paper representation of a portion of the official electronic record contained therein.

ENTERED
 AUG 19 2015
 BY: *R. Am*

UNITED STATES
DEPARTMENT OF THE INTERIOR
BUREAU OF LAND MANAGEMENT



AMC378444

FORM APPROVED
OMB NO. 1004-0114
Expires: August 31, 2013

MAINTENANCE FEE WAIVER CERTIFICATION

[Handwritten signature]

SEE INSTRUCTIONS ON PAGE 2

1. This small miner waiver is filed for the assessment year beginning on September 1, 2014 and ending on September 1, 2015.
2. The undersigned and all related parties owned ten or fewer mining claims, mill, or tunnel sites located and maintained on Federal lands in the United States of America on September 1, 2014.
3. The undersigned have performed the assessment work required by law for each mining claim listed prior to filing this waiver and understand that by filing this form, an affidavit of assessment work must be recorded by the December 30th following the filing of this waiver.
4. The undersigned understand that if the assessment work obligation has not yet come due under 30 U.S.C. 28 (for those claims in their first assessment year only), a notice of intent to hold reciting this condition must be recorded by the December 30th following the filing of this waiver.
5. The undersigned understand that mill and tunnel sites may also be listed upon this waiver and be waived from payment of the maintenance fee, and that a notice of intent to hold for these sites is required to be recorded by the December 30th immediately following the filing of this waiver.
6. The undersigned understand and acknowledge that pursuant to 43 U.S.C. 1212 and 18 U.S.C. 1001, the filing or recording of a false, fictitious, or fraudulent document with the Bureau of Land Management may result in a fine of up to \$250,000, a prison term not to exceed five years, or both.
7. The mining claims, mill or tunnel sites for which this waiver from payment of the maintenance fees is requested are:

CLAIM OR SITE NAME	BLM RECORDATION SERIAL NUMBER
1. <u>Lucky Lady Mines I</u>	<u>378 444</u> ✓
2. <u>Lucky Lady Mines II</u>	<u>378 445</u>
3. <u>Lucky Lady Mines III</u>	<u>378 446</u>
4.	
5.	
6.	
7.	
8.	
9.	
10.	

The owner(s) (claimants) of the above mining claims and sites are:

Amy Kovalski Laxton
(Owner's Name - Please Print)

Amy Kovalski Laxton
(Owner's Signature)

51365 Hwy 60
(Street or P.O. Box)

Salome AZ 85348
(City) (State) (Zip Code)

RECEIVED
BLM AZ STATE OFFICE
2014 JUL 14 2:27
PHOENIX, ARIZONA

(Owner's Name - Please Print)

(Owner's Signature)

(Street or P.O. Box)

(City) (State) (Zip Code)

(Owner's Name - Please Print)

(Owner's Signature)

(Street or P.O. Box)

(City) (State) (Zip Code)

ENTERED
SEP 5 2014
BY: *JE*

NW
RE 9-16-14

(Owner's Name - Please Print)	(Owner's Signature)
(Street or P.O. Box)	(City) (State) (Zip Code)
(Owner's Name - Please Print)	(Owner's Signature)
(Street or P.O. Box)	(City) (State) (Zip Code)
(Owner's Name - Please Print)	(Owner's Signature)
(Street or P.O. Box)	(City) (State) (Zip Code)
(Owner's Name - Please Print)	(Owner's Signature)
(Street or P.O. Box)	(City) (State) (Zip Code)

RECEIVED
 BLM AZ STATE OFFICE
 PHOENIX, ARIZONA
 2011 JUN 14 P 2:27

Title 18 U.S.C. Section 1001 and Title 43 U.S.C. Section 1212 makes it a crime for any person knowingly and willfully to make to any department or agency of the United States any false, fictitious or fraudulent statements or representations as to any matter within its jurisdiction.

INSTRUCTIONS

1. This certification is made under the provisions of §1744 of Title 43 and § 28-28k of Title 30 of the United States Code; and the regulations thereunder (43 CFR Part 3830).
2. The claimant(s) must fill in the dates in paragraph 1 for the beginning and ending of the assessment year for which this waiver is sought.
3. The claimant(s) must fill in the date in paragraph 2 for the beginning of the assessment year for which this waiver is sought.
4. All claim and site names and Bureau of Land Management (BLM) serial numbers must be listed for the mining claims, mill sites, and tunnel sites for which the waiver is sought.
5. All owners of the mining claims, mill sites, and tunnel sites and their addresses must be given.
6. This waiver form must be signed by all the claimants or their designated agent, in original form. If an agent is designated, a notarized designation of agent, signed by all of the claimants with proper address given, must be submitted with this waiver.
7. This form must be filed no later than September 1st for the upcoming assessment year in the BLM State Office where the mining claims or sites are recorded, or the waiver cannot be granted by the BLM. (Example: To obtain a waiver for the assessment year 2012, which begins on September 1, 2011, you must qualify for and file for a waiver no later than September 1, 2011, in the proper BLM State Office.)
8. For all mining claims which require assessment work, you must record an affidavit of labor on or before the December 30th immediately following the filing of this waiver. For all other mining claims or sites waived, you must record a notice of intent to hold on or before the December 30th immediately following the filing of this waiver.
9. Mill and tunnel sites may also be listed upon this waiver and be waived from payment of the maintenance fee. A notice of intent to hold for these sites is required to be filed by the December 30th following the filing of this waiver.

FOR OFFICIAL USE ONLY

When Recorded Return Document to:

Amy KOVALSKI LAXTON
51365 Hwy 60
SALOME, AZ 85348

AMC378444

Check here is this is a change of address.

Telephone: 480 236 4378

E-mail address: _____

AFFIDAVIT OF PERFORMANCE OF ANNUAL WORK

1. State of Arizona, County of LA PAZ ss:

2. I (Name) Amy KOVALSKI LAXTON

3. Reside at (Address) 51365 Hwy 60

City SALOME County LA PAZ

RECEIVED
BLM AZ STATE OFFICE
2014 JUL 14 P 2:27
PHOENIX, ARIZONA
BLM
Date
Stamp

State AZ Zip 85348 being duly sworn, depose and say that I am a citizen of the United States, more than eighteen years of age, and that all of the facts set forth in this affidavit, subject to the provisions and penalties of 18 U.S.C. 1001 pertaining to the filing of false, fictitious, or fraudulent statements with the United States, are true and correct according to the best of my knowledge, information and belief.

4. Owner's name and address (If not shown in Items 1-3 above). _____

5. That I am personally acquainted with the mining claim(s). The work and improvements were made by and at the expense of the owner(s) of said claim(s). Said contiguous group of claims, listed on this document, are situated in the

_____ (optional) Mining District; _____ County, Arizona.

Line No.	AMC NUMBER	CLAIM/SITE NAME	COUNTY RECORDER DATA (If available)	TWP	RNG	SEC
1	378 444	Lucky Lady Mines I		5N	14W	7,8
2	378 445	Lucky Lady Mines II		5N	14W	7,8
3	378 446	Lucky Lady Mines III		5N	14W	7,8
4						
5						
6						

ENTERED
JUL 17 2014
BY: RAM

RECEIVED
BLM AZ STATE OFFICE
PHOENIX, ARIZONA
2014 JUL 14 P 2: 27

BLM
Date
Stamp

7					
8					
9					
10					

6. That between the dates starting at 12 o'clock noon on September 1, 20¹³ and ending at 12 o'clock noon on September 1, 20¹⁴ at least \$ 820 dollars worth of work and improvements were done and performed upon said claim(s) or upon one or more of a contiguous group of claims for the benefit of all, wholly or partly outside of a contiguous group of claims for the benefit of all, not including the location work.

7. That the following persons were employed to perform the work and improvements described herein: Self, Claimant and John Rudloff

8. That the work and improvements performed were: Road Maintenance, maintaining posting and replacing vandalized signs. Maintained posts and fencing around adits and openings. Assessment work.

9. Dated: 6-9-14 Signature: Amy Kovalski Laxton

SUBSCRIBED AND SWORN TO before me, a Notary Public, this 9th day of June 20 14

By: Amy Kovalski Laxton

Notary Public Shawna Broersma


My Commission Expires May 18, 2016



Bureau of Land Management
Arizona State Office
www.az.blm.gov

No. of Claims: 3 x \$10 = \$30.00
Check No.: 1472 Init. CAH
Receipt No.: 3077360
For BLM Use Only

Form: MCF108
Revised Jan. 2006
Page 2 of 2



 Amy Laxton
51365 Highway 60
Salome, AZ 85348 ★

RECEIVED
BLM AZ STATE OFFICE
2014 JUL 14 P 2:06
PHOENIX, ARIZONA

PHOENIX
AZ 852
11 JUL '14
PM 1:00



PLS

BLM State Office, Phelps Lodge Tower
1 North Central Ave. Box 555
Phoenix, AZ 85004

95008500816499



United States Department of the Interior
Bureau of Land Management
 LANDS/RECREATION & PLANNING
 ONE N CENTRAL AVE
 PHOENIX, AZ 85004 -2203
 Phone: 602-417-9200

Receipt

No: 3077360

Transaction #: 3168580	
Date of Transaction: 07/15/2014	
CUSTOMER:	
AMY LAXTON 51365 HIGHWAY 60 SALOME, AZ 85348-3773 US	

LINE #	QTY	DESCRIPTION	REMARKS	UNIT PRICE	TOTAL
1	1.00	LOCATABLE MINERALS / MINING CLAIMS-NOT NEW-UNADJUD, ONE AUTH NO. ONLY / MINING CLAIM MONEY RECEIVED CASES: AMC378444/\$30.00	MAINT FEE WAIVER (3) 2015 / POL (3) 2014	- n/a -	30.00
TOTAL:					\$30.00

PAYMENT INFORMATION					
1	AMOUNT:	30.00	POSTMARKED:	07/11/2014	
	TYPE:	CHECK	RECEIVED:	07/14/2014	
	CHECK NO:	1472			
	NAME:	LAXTON, AMY K 51365 HIGHWAY 60 SALOME AZ 85348-3773 US			

REMARKS

This receipt was generated by the automated BLM Collections and Billing System and is a paper representation of a portion of the official electronic record contained therein.

378444

93 [Signature]

FORM APPROVED
OMB NO. 1004-0114
Expires: February 28, 2010

MAINTENANCE FEE WAIVER CERTIFICATION

SEE INSTRUCTIONS ON REVERSE

1. This small miner waiver is filed for the assessment year beginning at noon on September 1, 2013 and ending at noon on September 1, 2014.
2. The undersigned and all related parties owned ten or fewer mining claims, mill, or tunnel sites located and maintained on Federal lands in the United States of America on September 1, 2013.
3. The undersigned have performed the assessment work **required by law** for each mining claim listed **prior to filing this waiver** and understand that by filing this form; an affidavit of assessment work **must** be recorded by the December 30th following the filing of this waiver.
4. The undersigned understand that if the assessment work obligation has not yet come due under 30 U.S.C. 28 (for those claims in their first assessment year only); a notice of intent to hold reciting this condition **must** be recorded by the December 30th following the filing of this waiver.
5. The undersigned understand that mill and tunnel sites may also be listed upon this waiver and be waived from payment of the maintenance fee; and that a notice of intent to hold for these sites is required to be recorded by the December 30th immediately following the filing of this waiver.
6. The undersigned understand and acknowledge that pursuant to 43 U.S.C. 1212 and 18 U.S.C. 1001; the filing or recording of a false, fictitious, or fraudulent document with the Bureau of Land Management may result in a fine of up to \$250,000, a prison term not to exceed five years, or both.
7. The mining claims, mill or tunnel sites for which this waiver from payment of the maintenance fees is requested are:

CLAIM OR SITE NAME	BLM RECORDATION SERIAL NUMBER
1. Lucky Lady Mines I	✓ 378 444
2. Lucky Lady Mines II	378 445
3. Lucky Lady Mines III	378 446
4.	
5.	
6.	
7.	
8.	
9.	
10.	

The owner(s) (claimants) of the above mining claims and sites are:

Amy KOVALSKI Laxton
 (Owner's Name - Please Print)
 51365 Hwy 60
 (Street or P.O. Box)
 SALOME AZ 85348
 (City) (State) (Zip Code)

[Signature]
 (Owner's Signature)

(Owner's Name - Please Print)
 (Street or P.O. Box)
 (City) (State) (Zip Code)

(Owner's Signature)

(Owner's Name - Please Print)
 (Street or P.O. Box)
 (City) (State) (Zip Code)

(Owner's Signature)

(Continued on page 2)

ENTERED
 SEP 12 2013
 BY: [Signature]

RECEIVED
 BLM AZ STATE OFFICE
 2013 JUL 17 A 11: 12
 PHOENIX, ARIZONA

_____ (Owner's Name - Please Print)	_____ (Owner's Signature)		
_____ (Street or P.O. Box)	_____ (City)	_____ (State)	_____ (Zip Code)
-----	-----		
_____ (Owner's Name - Please Print)	_____ (Owner's Signature)		
_____ (Street or P.O. Box)	_____ (City)	_____ (State)	_____ (Zip Code)
-----	-----		
_____ (Owner's Name - Please Print)	_____ (Owner's Signature)		
_____ (Street or P.O. Box)	_____ (City)	_____ (State)	_____ (Zip Code)
-----	-----		
_____ (Owner's Name - Please Print)	_____ (Owner's Signature)		
_____ (Street or P.O. Box)	_____ (City)	_____ (State)	_____ (Zip Code)
-----	-----		

INSTRUCTIONS

1. This certification is made under the provisions of § 1744 of Title 43 and § 28-28k of Title 30 of the United States Code; and the regulations thereunder (43 CFR Part 3830).
2. The claimant(s) **must** fill in the dates in paragraph 1 for the beginning and ending of the assessment year for which this waiver is sought.
3. The claimant(s) **must** fill in the date in paragraph 2 for the beginning of the assessment year for which this waiver is sought.
4. All claim and site names and Bureau of Land Management (BLM) serial numbers **must** be listed for the mining claims, mill sites, and tunnel sites for which the waiver is sought.
5. All owners of the mining claims, mill sites, and tunnel sites and their addresses **must** be given.
6. This waiver form **must** be signed by all the claimants or their designated agent, in original form. If an agent is designated, a notarized designation of agent, signed by all of the claimants with proper address given, **must** be submitted with this waiver.
7. This form **must** be filed no later than September 1st for the upcoming assessment year in the BLM State Office where the mining claims or sites are recorded, or the waiver cannot be granted by the BLM. (Example: to obtain a waiver for the assessment year 2000, which begins at noon on September 1, 1999, you **must** qualify for and file for a waiver no later than September 1, 1999, in the proper BLM State Office).
8. For all mining claims which require assessment work, you **must** record an affidavit of labor on or before the December 30th immediately following the filing of this waiver. For all other mining claims or sites waived, you must record a notice of intent to hold on or before the December 30th immediately following the filing of this waiver.
9. Mill and tunnel sites may also be listed upon this waiver and be waived from payment of the maintenance fee. A notice of intent to hold for these sites is required to be filed by the December 30th following the filing of this waiver.

NOTICE/BURDEN HOURS STATEMENT

The Privacy Act of 1974, *as amended*, and the regulation in 43 CFR 2.48(d) provide that you be furnished the following information in connection with the information required by this certification of waiver from rental fees.

AUTHORITY: 30 U.S.C. 28-28k; 43 U.S.C. 1201, 1457, 1740, and 1744; and 43 CFR 3830.

PRINCIPLE PURPOSE: This information is to be used to verify that the owner(s) (claimants) of a mining claim has complied with 30 U.S.C. 28f and is entitled to perform assessment work in lieu of paying the maintenance fee for the mining claims listed on this form.

ROUTINE USE: (1) Adjudication of the claimant(s) certification of waiver from paying the maintenance fee otherwise required by 30 U.S.C. 28f. (2) Disclosure may be made to appropriate Federal agencies when location is made within the agency's geographic area of responsibility. (3) Information from the record and/or the record will be transferred to the appropriate Federal, State, or local agency, or a member of the public in response to a specific request for pertinent information. (4) Information may also be provided to the Department of Justice or in a proceeding before a court or adjudicative body; or to Federal, State, local or foreign agencies when needed for enforcement of civil or criminal codes or applicable regulations concerning title rights upon the public land.

EFFECT OF NOT PROVIDING INFORMATION: Disclosure of this information is required by 30 U.S.C. 28f and 43 CFR Part 3830 for those qualified claimants wishing to take the small miner waiver allowed. Failure to supply the information required in this form to support the claimants certification of waiver from payment of the otherwise required maintenance fees will result in the waiver being disallowed and the mining claims subject to forfeiture by BLM under 30 U.S.C. 28i.

The Paperwork Reduction Act of 1995 requires us to inform you that:

This information is being collected to allow the BLM to determine if you qualify for a waiver from the payment of \$100 per mining claim or site maintenance fee established in 30 U.S.C. 28f and the implementing regulations at 43 CFR 3830. A response to this request is required in accordance with the statute to obtain your benefit.

BLM would like you to know that you do not have to respond to this, or any other, Federal agency-sponsored information collection unless it displays a currently valid OMB control number.

Public reporting burden for this form is estimated to average 20 minutes (.33 hours) per response, including time to review instructions, gathering and maintaining data, and completing and reviewing the form. Direct comments regarding this burden estimate, or any other aspect of this form, to the U.S. Department of the Interior, Bureau of Land Management, (1004-0114) Bureau Information Collection Clearance Officer (WO-630), Mail Stop 401 LS, 1849 C St., N.W., Washington, D.C. 20240.

FOR OFFICIAL USE ONLY

2013 JUL 17 A 11:12

RECEIVED
BLM AZ STATE OFFICE

When Recorded Return Document: _____

Amy KOVALSKI LAXTON
51365 Hwy 60
SALOME, AZ
85348

Check here if this is a change of address.

Telephone: 602 770-3840

E-mail address: _____

AFFIDAVIT OF PERFORMANCE OF ANNUAL WORK

1. State of Arizona, County of LA PAZ ss:

2. I (Name) Amy KOVALSKI LAXTON

3. Reside at (Address) 51365 Hwy 60

S

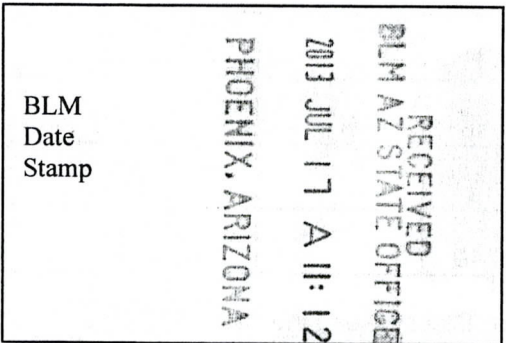
City SALOME County LA PAZ

State AZ Zip 85348 being duly sworn, depose and say that I am a citizen of the United States, more than eighteen years of age, and that all of the facts set forth in this affidavit, subject to the provisions and penalties of 18 U.S.C. 1001 pertaining to the filing of false, fictitious, or fraudulent statements with the United States, are true and correct according to the best of my knowledge, information and belief.

4. Owner's name and address (If not shown in Items 1-3 above). _____

5. That I am personally acquainted with the mining claim(s). The work and improvements were made by and at the expense of the owner(s) of said claim(s). Said contiguous group of claims, listed on this document, are situated in the

_____ (optional) Mining District; _____ County, Arizona.



Line No.	AMC NUMBER	CLAIM/SITE NAME	COUNTY RECORDER DATA (If available)	TWP	RNG	SEC
1	378 444	Lucky Lady Mines I		5N	14W	7, 8
2	378 445	Lucky Lady Mines II		5N	14W	7, 8
3	378 446	Lucky Lady Mines III		5N	14W	7, 8
4						
5						
6						

Form: MCF108
Revised Jan. 2006
Page 1 of 2
ENTERED
AUG 28 2013
BY: AJ

AFFIDAVIT OF PERFORMANCE ANNUAL WORK - page 2

RECEIVED
 PLM AZ STATE OFFICE
 PHOENIX, ARIZONA
 2013 JUL 17 A 11: 12
 BLM
 Date
 Stamp

7						
8						
9						
10						

6. That between the dates starting at 12 o'clock noon on September 1, 20 12 and ending at 12 o'clock noon on September 1, 20 13 at least \$ 780. dollars worth of work and improvements were done and performed upon said claim(s) or upon one or more of a contiguous group of claims for the benefit of all, wholly or partly outside of a contiguous group of claims for the benefit of all, not including the location work.

7. That the following persons were employed to perform the work and improvements described herein: _____

Self, Claimant and John Rudloff

8. That the work and improvements performed were: maintaining of Posting and fencing for safety around adits and openings; Road Maintenance, Exploratory work


9. Dated: 6-3-13 Signature: Amy Kovalski Lydon

SUBSCRIBED AND SWORN TO before me, a Notary Public, this 3 day of June 20 13

By: Kellie Abreu

Notary Public [Signature]

My Commission Expires FEB. 15. 2015



Bureau of Land Management
 Arizona State Office
www.az.blm.gov

No. of Claims: 3 x \$10 = 30 -
 Check No.: CASH Init. MLL
 Receipt No.: 2834213
 For BLM Use Only

Form: MCF108
 Revised Jan. 2006
 Page 2 of 2

United States Department of the Interior
Bureau of Land Management
 LANDS/RECREATION & PLANNING
 ONE N CENTRAL AVE
 PHOENIX, AZ 85004 -2203
 Phone: 602-417-9200

Receipt

No: 2834213

Transaction #: 2919711	
Date of Transaction: 07/17/2013	
CUSTOMER:	
AMY LAXTON 51365 HIGHWAY 60 SALOME, AZ 85348-3773 US	

LINE #	QTY	DESCRIPTION	REMARKS	UNIT PRICE	TOTAL
1	1.00	LOCATABLE MINERALS / MINING CLAIMS-NOT NEW-UNADJUD, ONE AUTH NO. ONLY / MINING CLAIM MONEY RECEIVED CASES: AMC378444/\$30.00	POL 2013/3 WAV	- n/a -	30.00
TOTAL:					\$30.00

PAYMENT INFORMATION			
1	AMOUNT:	30.00	POSTMARKED: N/A
	TYPE:	CASH	RECEIVED: 07/17/2013
	NAME:	LAXTON, AMY 51365 HIGHWAY 60 SALOME AZ 85348-3773 US	

REMARKS

This receipt was generated by the automated BLM Collections and Billing System and is a paper representation of a portion of the official electronic record contained therein.

UNITED STATES
DEPARTMENT OF THE INTERIOR
BUREAU OF LAND MANAGEMENT

AMC

FORM APPROVED
OMB NO. 1004-0114
Expires: August 31, 2013

99

MAINTENANCE FEE WAIVER CERTIFICATION

SEE INSTRUCTIONS ON PAGE 2

AMC 378444

- This small miner waiver is filed for the assessment year beginning on September 1, 2012 and ending on September 1, 2013.
- The undersigned and all related parties owned ten or fewer mining claims, mill, or tunnel sites located and maintained on Federal lands in the United States of America on September 1, 2012.
- The undersigned have performed the assessment work required by law for each mining claim listed prior to filing this waiver and understand that by filing this form, an affidavit of assessment work must be recorded by the December 30th following the filing of this waiver.
- The undersigned understand that if the assessment work obligation has not yet come due under 30 U.S.C. 28 (for those claims in their first assessment year only), a notice of intent to hold reciting this condition must be recorded by the December 30th following the filing of this waiver.
- The undersigned understand that mill and tunnel sites may also be listed upon this waiver and be waived from payment of the maintenance fee, and that a notice of intent to hold for these sites is required to be recorded by the December 30th immediately following the filing of this waiver.
- The undersigned understand and acknowledge that pursuant to 43 U.S.C. 1212 and 18 U.S.C. 1001, the filing or recording of a false, fictitious, or fraudulent document with the Bureau of Land Management may result in a fine of up to \$250,000, a prison term not to exceed five years, or both.
- The mining claims, mill or tunnel sites for which this waiver from payment of the maintenance fees is requested are:

CLAIM OR SITE NAME	BLM RECORDATION SERIAL NUMBER
1. Lucky Lady Mines I ✓	378 444
2. Lucky Lady Mines II	378 445
3. Lucky Lady Mines III	378 446
4.	
5.	
6.	
7.	
8.	
9.	
10.	

The owner(s) (claimants) of the above mining claims and sites are:

Amy Kovalski Laxton
 (Owner's Name - Please Print)
 51365 Hwy 60
 (Street or P.O. Box)
 SALOME AZ 85348
 (City) (State) (Zip Code)

Amy Kovalski Laxton
 (Owner's Signature)

 (Owner's Name - Please Print)

 (Street or P.O. Box)

 (City) (State) (Zip Code)

 (Owner's Signature)
 PHOENIX, ARIZONA
 2012 JUL 20 P 12:06
 RECEIVED
 BLM AZ STATE OFFICE

 (Owner's Name - Please Print)

 (Street or P.O. Box)

 (City) (State) (Zip Code)

ENTERED IN COMPUTER

ML-3
R2

RE 8.28.12

(Owner's Name - Please Print)	(Owner's Signature)		
(Street or P.O. Box)	(City)	(State)	(Zip Code)
(Owner's Name - Please Print)	(Owner's Signature)		
(Street or P.O. Box)	(City)	(State)	(Zip Code)
(Owner's Name - Please Print)	(Owner's Signature)		
(Street or P.O. Box)	(City)	(State)	(Zip Code)
(Owner's Name - Please Print)	(Owner's Signature)		
(Street or P.O. Box)	(City)	(State)	(Zip Code)

Title 18 U.S.C. Section 1001 and Title 43 U.S.C. Section 1212 makes it a crime for any person knowingly and willfully to make to any department or agency of the United States any false, fictitious or fraudulent statements or representations as to any matter within its jurisdiction.

INSTRUCTIONS

1. This certification is made under the provisions of §1744 of Title 43 and § 28-28k of Title 30 of the United States Code; and the regulations thereunder (43 CFR Part 3830).
2. The claimant(s) must fill in the dates in paragraph 1 for the beginning and ending of the assessment year for which this waiver is sought.
3. The claimant(s) must fill in the date in paragraph 2 for the beginning of the assessment year for which this waiver is sought.
4. All claim and site names and Bureau of Land Management (BLM) serial numbers must be listed for the mining claims, mill sites, and tunnel sites for which the waiver is sought.
5. All owners of the mining claims, mill sites, and tunnel sites and their addresses must be given.
6. This waiver form must be signed by all the claimants or their designated agent, in original form. If an agent is designated, a notarized designation of agent, signed by all of the claimants with proper address given, must be submitted with this waiver.
7. This form must be filed no later than September 1st for the upcoming assessment year in the BLM State Office where the mining claims or sites are recorded, or the waiver cannot be granted by the BLM. (Example: To obtain a waiver for the assessment year 2012, which begins on September 1, 2011, you must qualify for and file for a waiver no later than September 1, 2011, in the proper BLM State Office.)
8. For all mining claims which require assessment work, you must record an affidavit of labor on or before the December 30th immediately following the filing of this waiver. For all other mining claims or sites waived, you must record a notice of intent to hold on or before the December 30th immediately following the filing of this waiver.
9. Mill and tunnel sites may also be listed upon this waiver and be waived from payment of the maintenance fee. A notice of intent to hold for these sites is required to be filed by the December 30th following the filing of this waiver.

PHOENIX, ARIZONA
 2011 JUL 20 P 12: 09
 BLM AZ STATE OFFICE
 RECEIVED

PHOENIX, ARIZONA
 FOR OFFICIAL USE ONLY
 2012 JUL 20 P 12: 09
 BLM AZ STATE OFFICE
 RECEIVED

When Recorded Return Document to:

Amy KOVALSKI LAXTON
51365 Hwy 60
SALOME, AZ
85348

Check here is this is a change of address.

Telephone: 602 770-3840

E-mail address: _____

AFFIDAVIT OF PERFORMANCE OF ANNUAL WORK

1. State of Arizona, County of LA PAZ ss:

2. I (Name) Amy KOVALSKI LAXTON

3. Reside at (Address) 51365 Hwy 60

City SALOME County LA PAZ

RECEIVED
BLM
AZ STATE OFFICE
2012 JUL 20 P 12:01
PHOENIX, ARIZONA
BLM
Date
Stamp

State AZ Zip 85348 being duly sworn, depose and say that I am a citizen of the United States, more than eighteen years of age, and that all of the facts set forth in this affidavit, subject to the provisions and penalties of 18 U.S.C. 1001 pertaining to the filing of false, fictitious, or fraudulent statements with the United States, are true and correct according to the best of my knowledge, information and belief.

4. Owner's name and address (If not shown in Items 1-3 above). _____

5. That I am personally acquainted with the mining claim(s). The work and improvements were made by and at the expense of the owner(s) of said claim(s). Said contiguous group of claims, listed on this document, are situated in the

_____ (optional) Mining District; _____ County, Arizona.

Line No.	AMC NUMBER	CLAIM/SITE NAME	COUNTY RECORDER DATA (If available)	TWP	RNG	SEC
1	378 444	Lucky Lady Mines I		5N	14W	7,8
2	378 445	Lucky Lady Mines II		5N	14W	7,8
3	378 446	Lucky Lady Mines III		5N	14W	7,8
4						
5						
6						

RE 8-28-12
ENTERED IN COMPUTER

AFFIDAVIT OF PERFORMANCE OF ANNUAL WORK – page 2

RECEIVED
BLM AZ STATE OFFICE
2012 JUL 20 P 12: 01
PHOENIX, ARIZONA

BLM
Date
Stamp

7						
8						
9						
10						

6. That between the dates starting at 12 o'clock noon on September 1, 20 11 and ending at 12 o'clock noon on September 1, 20 12 at least \$ 1000-60 dollars worth of work and improvements were done and performed upon said claim(s) or upon one or more of a contiguous group of claims for the benefit of all, wholly or partly outside of a contiguous group of claims for the benefit of all, not including the location work.

7. That the following persons were employed to perform the work and improvements described herein: _____

Self-claimant and John Rudloff

8. That the work and improvements performed were: Fencing and posting of signs for safety around all six adds and openings. Road maintenance and exploratory work.

9. Dated 6-14-20 Signature: Amy Kovalski Laxton

SUBSCRIBED AND SWORN TO before me, a Notary Public, this 14 day of June 20 12

By: Amy Kovalski Laxton

Notary Public Dennise Jones

My Commission Expires 11 Jan 13



**Bureau of Land Management
Arizona State Office**
www.az.blm.gov

No. of Claims: 3 x \$10 = 30
 Check No.: CASH Init. JML
 Receipt No.: 2612613
 For BLM Use Only

Form: MCF108
Revised Jan. 2006
Page 2 of 2

United States Department of the Interior
 Bureau of Land Management
 LANDS/RECREATION & PLANNING
 ONE N CENTRAL AVE
 PHOENIX, AZ 85004 -2203
 Phone: 602-417-9200

Receipt

No: 2612613

Transaction #: 2692822	
Date of Transaction: 07/20/2012	
CUSTOMER:	
AMY LAXTON 51365 HIGHWAY 60 SALOME, AZ 85348-3773 US	

LINE #	QTY	DESCRIPTION	REMARKS	UNIT PRICE	TOTAL
1	1.00	LOCATABLE MINERALS / MINING CLAIMS-NOT NEW-UNADJUD, ONE AUTH NO. ONLY / MINING CLAIM MONEY RECEIVED CASES: AMC378444/\$30.00	POL 2012/3 WAV	- n/a -	30.00
TOTAL:					\$30.00

PAYMENT INFORMATION					
1	AMOUNT:	30.00	POSTMARKED:	N/A	
	TYPE:	CASH	RECEIVED:	07/20/2012	
	NAME:	LAXTON, AMY 51365 HIGHWAY 60 SALOME AZ 85348-3773 US			

REMARKS

This receipt was generated by the automated BLM Collections and Billing System and is a paper representation of a portion of the official electronic record contained therein.

170

MAINTENANCE FEE WAIVER CERTIFICATION

SEE INSTRUCTIONS ON REVERSE

Ame 378444

- This small miner waiver is filed for the assessment year beginning at noon on September 1, 2011 and ending at noon on September 1, 2012
- The undersigned and all related parties owned ten or fewer mining claims, mill, or tunnel sites located and maintained on Federal lands in the United States of America on September 1, 2011
- The undersigned have performed the assessment work **required by law** for each mining claim listed **prior to filing this waiver** and understand that by filing this form; an affidavit of assessment work **must** be recorded by the December 30th following the filing of this waiver.
- The undersigned understand that if the assessment work obligation has not yet come due under 30 U.S.C. 28 (for those claims in their first assessment year only); a notice of intent to hold reciting this condition **must** be recorded by the December 30th following the filing of this waiver.
- The undersigned understand that mill and tunnel sites may also be listed upon this waiver and be waived from payment of the maintenance fee; and that a notice of intent to hold for these sites is required to be recorded by the December 30th immediately following the filing of this waiver.
- The undersigned understand and acknowledge that pursuant to 43 U.S.C. 1212 and 18 U.S.C. 1001; the filing or recording of a false, fictitious, or fraudulent document with the Bureau of Land Management may result in a fine of up to \$250,000, a prison term not to exceed five years, or both.
- The mining claims, mill or tunnel sites for which this waiver from payment of the maintenance fees is requested are:

CLAIM OR SITE NAME	BLM RECORDATION SERIAL NUMBER
1. Lucky Lady mines I	✓ 378 444
2. Lucky Lady mines II	378 445
3. Lucky Lady mines III	378 446
4.	
5.	
6.	
7.	
8.	
9.	
10.	

The owner(s) (claimants) of the above mining claims and sites are:

Amy Kovalski Laxton ✓
 (Owner's Name - Please Print)
 51365 Hwy 60
 (Street or P.O. Box)
 SALOME AZ 85348
 (City) (State) (Zip Code)

(Owner's Signature)

 (Owner's Name - Please Print)

 (Street or P.O. Box)

 (City) (State) (Zip Code)

(Owner's Signature)

 (Owner's Name - Please Print)

 (Street or P.O. Box)

 (City) (State) (Zip Code)

(Owner's Signature)

ENTERED INTO COMPUTER
AUG 08 2011 *pb*

(Owner's Name - Please Print)

(Owner's Signature)

(Street or P.O. Box)

(City) (State) (Zip Code)

(Owner's Name - Please Print)

(Owner's Signature)

(Street or P.O. Box)

(City) (State) (Zip Code)

(Owner's Name - Please Print)

(Owner's Signature)

(Street or P.O. Box)

(City) (State) (Zip Code)

(Owner's Name - Please Print)

(Owner's Signature)

(Street or P.O. Box)

(City) (State) (Zip Code)

INSTRUCTIONS

- 1. This certification is made under the provisions of § 1744 of Title 43 and § 28-28k of Title 30 of the United States Code; and the regulations thereunder (43 CFR Part 3830).
2. The claimant(s) must fill in the dates in paragraph 1 for the beginning and ending of the assessment year for which this waiver is sought.
3. The claimant(s) must fill in the date in paragraph 2 for the beginning of the assessment year for which this waiver is sought.
4. All claim and site names and Bureau of Land Management (BLM) serial numbers must be listed for the mining claims, mill sites, and tunnel sites for which the waiver is sought.
5. All owners of the mining claims, mill sites, and tunnel sites and their addresses must be given.
6. This waiver form must be signed by all the claimants or their designated agent, in original form. If an agent is designated, a notarized designation of agent, signed by all of the claimants with proper address given, must be submitted with this waiver.
7. This form must be filed no later than September 1st for the upcoming assessment year in the BLM State Office where the mining claims or sites are recorded, or the waiver cannot be granted by the BLM. (Example: to obtain a waiver for the assessment year 2000, which begins at noon on September 1, 1999, you must qualify for and file for a waiver no later than September 1, 1999, in the proper BLM State Office).
8. For all mining claims which require assessment work, you must record an affidavit of labor on or before the December 30th immediately following the filing of this waiver. For all other mining claims or sites waived, you must record a notice of intent to hold on or before the December 30th immediately following the filing of this waiver.
9. Mill and tunnel sites may also be listed upon this waiver and be waived from payment of the maintenance fee. A notice of intent to hold for these sites is required to be filed by the December 30th following the filing of this waiver.

NOTICE/BURDEN HOURS STATEMENT

The Privacy Act of 1974, as amended, and the regulation in 43 CFR 2.48(d) provide that you be furnished the following information in connection with the information required by this certification of waiver from rental fees.

AUTHORITY: 30 U.S.C. 28-28k; 43 U.S.C. 1201, 1457, 1740, and 1744; and 43 CFR 3830.

PRINCIPLE PURPOSE: This information is to be used to verify that the owner(s) (claimants) of a mining claim has complied with 30 U.S.C. 28f and is entitled to perform assessment work in lieu of paying the maintenance fee for the mining claims listed on this form.

ROUTINE USE: (1) Adjudication of the claimant(s) certification of waiver from paying the maintenance fee otherwise required by 30 U.S.C. 28f. (2) Disclosure may be made to appropriate Federal agencies when location is made within the agency's geographic area of responsibility. (3) Information from the record and/or the record will be transferred to the appropriate Federal, State, or local agency, or a member of the public in response to a specific request for pertinent information. (4) Information may also be provided to the Department of Justice or in a proceeding before a court or adjudicative body; or to Federal, State, local or foreign agencies when needed for enforcement of civil or criminal codes or applicable regulations concerning title rights upon the public land.

EFFECT OF NOT PROVIDING INFORMATION: Disclosure of this information is required by 30 U.S.C. 28f and 43 CFR Part 3830 for those qualified claimants wishing to take the small miner waiver allowed. Failure to supply the information required in this form to support the claimants certification of waiver from payment of the otherwise required maintenance fees will result in the waiver being disallowed and the mining claims subject to forfeiture by BLM under 30 U.S.C. 28i.

The Paperwork Reduction Act of 1995 requires us to inform you that:

This information is being collected to allow the BLM to determine if you qualify for a waiver from the payment of \$100 per mining claim or site maintenance fee established in 30 U.S.C. 28f and the implementing regulations at 43 CFR 3830. A response to this request is required in accordance with the statute to obtain your benefit.

BLM would like you to know that you do not have to respond to this, or any other, Federal agency-sponsored information collection unless it displays a currently valid OMB control number.

Public reporting burden for this form is estimated to average 20 minutes (.33 hours) per response, including time to review instructions, gathering and maintaining data, and completing and reviewing the form. Direct comments regarding this burden estimate, or any other aspect of this form, to the U.S. Department of the Interior, Bureau of Land Management, (1004-0114) Bureau Information Collection Clearance Officer (WO-630), Mail Stop 401 LS, 1849 C St., N.W., Washington, D.C. 20240

Stamp area containing: PHOENIX, ARIZONA; RECEIVED; BLM AZ STATE OFFICE; 2011 AUG - 5 P 1: 23; FOR OFFICIAL USE ONLY

Copy'd 011

2011-717
Page 1 of 1
Requested By: AMY LAXTON
SHELLY D BAKER, RECORDER
OFFICIAL RECORDS OF LA PAZ COUNTY, AZ
06-13-2011 10:33 AM Recording Fee \$19.00

When Recorded Return Document to:
Amy KOVALSKI LAXTON
51365 Hwy 60
SALOME, AZ 85348

Check here is this is a change of address.
Telephone: 602 770-3840
E-mail address: _____

AFFIDAVIT OF PERFORMANCE OF ANNUAL WORK

- 1. State of Arizona, County of LA PAZ ss:
- 2. I (Name) AMY KOVALSKI LAXTON
- 3. Reside at (Address) 51365 Hwy 60

RECEIVED
 LAZ STATE OFFICE
 PHOENIX, ARIZONA
 2011 AUG -5 P 1:22

BLM
Date
Stamp

City SALOME County LA PAZ

State AZ Zip 85348 being duly sworn, depose and say that I am a citizen of the United States, more than eighteen years of age, and that all of the facts set forth in this affidavit, subject to the provisions and penalties of 18 U.S.C. 1001 pertaining to the filing of false, fictitious, or fraudulent statements with the United States, are true and correct according to the best of my knowledge, information and belief.

4. Owner's name and address (If not shown in Items 1-3 above). _____

5. That I am personally acquainted with the mining claim(s). The work and improvements were made by and at the expense of the owner(s) of said claim(s). Said contiguous group of claims, listed on this document, are situated in the

(optional) Mining District; La Paz County, Arizona.

Line No.	AMC NUMBER	CLAIM/SITE NAME	COUNTY RECORDER DATA (If available)	TWP	RNG	SEC
1	378444	Lucky Lady mines I		5N	14W	7, 8
2	378445	Lucky Lady mines II		5N	14W	7, 8
3	378446	Lucky Lady mines III		5N	14W	7, 8
4						
5						
6						

ENTERED INTO COMPUTER

AUG 08 2011 *MB*

AFFIDAVIT OF PERFORMANCE OF ANNUAL WORK – page 2

RECEIVED
 ARIZONA STATE OFFICE
 PHOENIX, ARIZONA
 2011 AUG -5 P 1:22
 BLM
 Date
 Stamp

7						
8						
9						
10						

6. That between the dates starting at 12 o'clock noon on September 1; 20 10 and ending at 12 o'clock noon on September 1, 20 11 at least \$ 750.00 dollars worth of work and improvements were done and performed upon said claim(s) or upon one or more of a contiguous group of claims for the benefit of all, wholly or partly outside of a contiguous group of claims for the benefit of all, not including the location work.

7. That the following persons were employed to perform the work and improvements described herein: Self
Claimant, and John Rudloff

8. That the work and improvements performed were: monument and markers, and
posts maintenance, Exploratory work, Road maintenance,
and assay.

9. Dated: 6/13/11 Signature: Amy Kovalski Laxton

SUBSCRIBED AND SWORN TO before me, a Notary Public, this 13 day of June 20 11

By: Amy Kovalski Laxton

Notary Public Dennise L Jones

My Commission Expires 11 Jan 13



Bureau of Land Management
Arizona State Office
www.az.blm.gov

No. of Claims: 3 x \$10 = 30⁰⁰
 Check No.: CASH Init. ESC
 Receipt No.: 2397973
For BLM Use Only

United States Department of the Interior
Bureau of Land Management
 LANDS/RECREATION & PLANNING
 ONE N CENTRAL AVE
 PHOENIX, AZ 85004 -2203
 Phone: 602-417-9200

Receipt

No: 2397973

Transaction #: 2473129	ENTERED INTO COMPUTER
Date of Transaction: 08/05/2011	
CUSTOMER: AUG 08 2011 <i>ps</i>	
AMY LAXTON 51365 HIGHWAY 60 SALOME, AZ 85348-3773 US	

LINE #	QTY	DESCRIPTION	REMARKS	UNIT PRICE	TOTAL
1	1.00	LOCATABLE MINERALS / MINING CLAIMS-NOT NEW-UNADJUD, ONE AUTH NO. ONLY / MINING CLAIM MONEY RECEIVED CASES: AMC378444/\$30.00	WAIVER & POL (3)	- n/a -	30.00
TOTAL:					\$30.00

PAYMENT INFORMATION					
1	AMOUNT:	30.00	POSTMARKED:	N/A	
	TYPE:	CASH	RECEIVED:	08/05/2011	
	NAME:	LAXTON, AMY 51365 HIGHWAY 60 SALOME AZ 85348-3773 US			

REMARKS

This receipt was generated by the automated BLM Collections and Billing System and is a paper representation of a portion of the official electronic record contained therein.

(3) *ADA* 207

FORM APPROVED
OMB NO. 1004-0114
Expires: February 28, 2010

MAINTENANCE FEE WAIVER CERTIFICATION

SEE INSTRUCTIONS ON REVERSE

AMC 378444

1. This small miner waiver is filed for the assessment year beginning at noon on September 1, ~~2010~~ and ending at noon on September 1, ~~2011~~
2. The undersigned and all related parties owned ten or fewer mining claims, mill, or tunnel sites located and maintained on Federal lands in the United States of America on September 1, ~~2010~~
3. The undersigned have performed the assessment work **required by law** for each mining claim listed **prior to filing this waiver** and understand that by filing this form; an affidavit of assessment work **must** be recorded by the December 30th following the filing of this waiver.
4. The undersigned understand that if the assessment work obligation has not yet come due under 30 U.S.C. 28 (for those claims in their first assessment year only); a notice of intent to hold reciting this condition **must** be recorded by the December 30th following the filing of this waiver.
5. The undersigned understand that mill and tunnel sites may also be listed upon this waiver and be waived from payment of the maintenance fee; and that a notice of intent to hold for these sites is required to be recorded by the December 30th immediately following the filing of this waiver.
6. The undersigned understand and acknowledge that pursuant to 43 U.S.C. 1212 and 18 U.S.C. 1001; the filing or recording of a false, fictitious, or fraudulent document with the Bureau of Land Management may result in a fine of up to \$250,000, a prison term not to exceed five years, or both.
7. The mining claims, mill or tunnel sites for which this waiver from payment of the maintenance fees is requested are:

CLAIM OR SITE NAME	BLM RECORDATION SERIAL NUMBER
1. Lucky Lady mines I ✓	378 444
2. Lucky Lady mines II	378 445
3. Lucky Lady mines III	378 446
4.	
5.	
6.	
7.	
8.	
9.	
10.	

The owner(s) (claimants) of the above mining claims and sites are:

Amy KOVALSKI LAXTON ✓
(Owner's Name - Please Print)
51365 HWY 60 *Updated Address*
(Street or P.O. Box) **SEP 10 2010**
SALOME AZ 85348
(City) (State) (Zip Code)

Amy Kovalski Laxton
(Owner's Signature)

RECEIVED
BLM AZ STATE OFFICE
2010 AUG 17 A 9:29
PHOENIX, ARIZONA

(Owner's Name - Please Print)

(Street or P.O. Box)

(City) (State) (Zip Code)

(Owner's Name - Please Print)

(Street or P.O. Box)

(City) (State) (Zip Code)

(Owner's Signature)

(Continued on page 2)

ENTERED IN COMPUTER
RE 9/9/10

(Owner's Name - Please Print)	(Owner's Signature)
(Street or P.O. Box)	(City) (State) (Zip Code)
(Owner's Name - Please Print)	(Owner's Signature)
(Street or P.O. Box)	(City) (State) (Zip Code)
(Owner's Name - Please Print)	(Owner's Signature)
(Street or P.O. Box)	(City) (State) (Zip Code)
(Owner's Name - Please Print)	(Owner's Signature)
(Street or P.O. Box)	(City) (State) (Zip Code)

INSTRUCTIONS

1. This certification is made under the provisions of § 1744 of Title 43 and § 28-28k of Title 30 of the United States Code; and the regulations thereunder (43 CFR Part 3830).
2. The claimant(s) **must** fill in the dates in paragraph 1 for the beginning and ending of the assessment year for which this waiver is sought.
3. The claimant(s) **must** fill in the date in paragraph 2 for the beginning of the assessment year for which this waiver is sought.
4. All claim and site names and Bureau of Land Management (BLM) serial numbers **must** be listed for the mining claims, mill sites, and tunnel sites for which the waiver is sought.
5. All owners of the mining claims, mill sites, and tunnel sites and their addresses **must** be given.
6. This waiver form **must** be signed by all the claimants or their designated agent, in original form. If an agent is designated, a notarized designation of agent, signed by all of the claimants with proper address given, **must** be submitted with this waiver.
7. This form **must** be filed no later than September 1st for the upcoming assessment year in the BLM State Office where the mining claims or sites are recorded, or the waiver cannot be granted by the BLM. (Example: to obtain a waiver for the assessment year 2000, which begins at noon on September 1, 1999, you **must** qualify for and file for a waiver no later than September 1, 1999, in the proper BLM State Office).
8. For all mining claims which require assessment work, you **must** record an affidavit of labor on or before the December 30th immediately following the filing of this waiver. For all other mining claims or sites waived, you must record a notice of intent to hold on or before the December 30th immediately following the filing of this waiver.
9. Mill and tunnel sites may also be listed upon this waiver and be waived from payment of the maintenance fee. A notice of intent to hold for these sites is required to be filed by the December 30th following the filing of this waiver.

NOTICE/BURDEN HOURS STATEMENT

The Privacy Act of 1974, *as amended*, and the regulation in 43 CFR 2.48(d) provide that you be furnished the following information in connection with the information required by this certification of waiver from rental fees.

AUTHORITY: 30 U.S.C. 28-28k; 43 U.S.C. 1201, 1457, 1740, and 1744; and 43 CFR 3830.

PRINCIPLE PURPOSE: This information is to be used to verify that the owner(s) (claimants) of a mining claim has complied with 30 U.S.C. 28f and is entitled to perform assessment work in lieu of paying the maintenance fee for the mining claims listed on this form.

ROUTINE USE: (1) Adjudication of the claimant(s) certification of waiver from paying the maintenance fee otherwise required by 30 U.S.C. 28f. (2) Disclosure may be made to appropriate Federal agencies when location is made within the agency's geographic area of responsibility. (3) Information from the record and/or the record will be transferred to the appropriate Federal, State, or local agency, or a member of the public in response to a specific request for pertinent information. (4) Information may also be provided to the Department of Justice or in a proceeding before a court or adjudicative body; or to Federal, State, local or foreign agencies when needed for enforcement of civil or criminal codes or applicable regulations concerning title rights upon the public land.

EFFECT OF NOT PROVIDING INFORMATION: Disclosure of this information is required by 30 U.S.C. 28f and 43 CFR Part 3830 for those qualified claimants wishing to take the small miner waiver allowed. Failure to supply the information required in this form to support the claimants certification of waiver from payment of the otherwise required maintenance fees will result in the waiver being disallowed and the mining claims subject to forfeiture by BLM under 30 U.S.C. 28i.

The Paperwork Reduction Act of 1995 requires us to inform you that:

This information is being collected to allow the BLM to determine if you qualify for a waiver from the payment of \$100 per mining claim or site maintenance fee established in 30 U.S.C. 28f and the implementing regulations at 43 CFR 3830. A response to this request is required in accordance with the statute to obtain your benefit.

BLM would like you to know that you do not have to respond to this, or any other, Federal agency-sponsored information collection unless it displays a currently valid OMB control number.

Public reporting burden for this form is estimated to average 20 minutes (.33 hours) per response, including time to review instructions, gathering and maintaining data, and completing and reviewing the form. Direct comments regarding this burden estimate, or any other aspect of this form, to the U.S. Department of the Interior, Bureau of Land Management, (1004-0114) Bureau Information Collection Clearance Officer (WO-630), Mail Stop 401 LS, 1849 C St., N.W., Washington, D.C. 20240.

ARIZONA
FOR OFFICIAL USE ONLY
2010 AUG 17 A 9:29
RECEIVED
BLMAZ STATE OFFICE

When Recorded Return Document to:

Amy KOVALSKI LAXTON
51365 Hwy 60
SALOME, AZ. 85348

Check here is this is a change of address.

Telephone: 602 770-3840

E-mail address: _____

RECEIVED
 BLM AZ STATE OFFICE
 2010 AUG 17 A 9:29
 PHOENIX, ARIZONA

AFFIDAVIT OF PERFORMANCE OF ANNUAL WORK

1. State of Arizona, County of LA PAZ ss:

2. I (Name) Amy KOVALSKI LAXTON

3. Reside at (Address) 51365 Hwy 60
S

City SALOME County LA PAZ

BLM
 Date
 Stamp

State AZ Zip 85348 being duly sworn, depose and say that I am a citizen of the United States, more than eighteen years of age, and that all of the facts set forth in this affidavit, subject to the provisions and penalties of 18 U.S.C. 1001 pertaining to the filing of false, fictitious, or fraudulent statements with the United States, are true and correct according to the best of my knowledge, information and belief.

4. Owner's name and address (If not shown in Items 1-3 above). _____

5. That I am personally acquainted with the mining claim(s). The work and improvements were made by and at the expense of the owner(s) of said claim(s). Said contiguous group of claims, listed on this document, are situated in the

_____ (optional) Mining District; _____ County, Arizona.

Line No.	AMC NUMBER	CLAIM/SITE NAME	COUNTY RECORDER DATA (If available)	TWP	RNG	SEC
1	378444	Lucky Lady ^{mines} I		5N	14W	7,8
2	378445	Lucky Lady ^{mines} II		5N	14W	7,8
3	378446	Lucky Lady ^{mines} III		5N	14W	7,8
4						
5						
6						

ENTERED IN COMPUTER
 RE 9/9/10

AFFIDAVIT OF PERFORMANCE OF ANNUAL WORK – page 2

RECEIVED
 BLM AZ STATE OFFICE
 2010 AUG 17 A 9:29
 PHOENIX, ARIZONA

BLM
Date
Stamp

7						
8						
9						
10						

6. That between the dates starting at 12 o'clock noon on September 1, 20 09 and ending at 12 o'clock noon on September 1, 20 10 at least \$ 575.00 dollars worth of work and improvements were done and performed upon said claim(s) or upon one or more of a contiguous group of claims for the benefit of all, wholly or partly outside of a contiguous group of claims for the benefit of all, not including the location work.

7. That the following persons were employed to perform the work and improvements described herein: Self, Claimant, and John Rudloff

8. That the work and improvements performed were: Road maintenance, monument and sign maintenance, Exploratory work, ASSAYS.


9. Dated: 8-2-2010 Signature: Amy Kovalski Laxton

SUBSCRIBED AND SWORN TO before me, a Notary Public, this 2nd day of Aug 2010

By: Amy Kovalski Laxton

Notary Public Linda L. Peck

My Commission Expires 8/21/2010



Bureau of Land Management
Arizona State Office
www.az.blm.gov

No. of Claims: 3 x \$10 = 30.00
 Check No.: Cash Init. AL
 Receipt No.: 2192625
 For BLM Use Only

Customer Name Update Screen

System ID:MC

Name: LAXTON AMY K

Lookup

Proprietor #: 2244629

Renumber To:

Category: P - PRIVATE

Address: 51365 HIGHWAY 60

Address Updated
ENTERED INTO COMPUTER
SEP 10 2010 *PB*

City: SALOME

State: AZ

Zip: 853483773

10:50A PB spoke to Amy L; she no longer has the P/O Box number, therefore I updated her address. PB

Save

Save/Override DataFlux

Delete

Renumber

Customer details successfully saved for Customer Id 2244629

List of Proprietors
LAXTON AMY K[2244629], BOX 1215, , SALOME, AZ, 85348, P,
<i>↑ previous Address</i>

Select

Cancel

United States Department of the Interior
Bureau of Land Management
 LANDS/RECREATION & PLANNING
 ONE N CENTRAL AVE
 PHOENIX, AZ 85004 -2203
 Phone:

Receipt

No: 2192625

Transaction #: 2262405	
Date of Transaction: 08/17/2010	
CUSTOMER:	AMY LAXTON 51365 HIGHWAY 60 SALOME,AZ 85348-3773 US

LINE #	QTY	DESCRIPTION	REMARKS	UNIT PRICE	TOTAL
1	1.00	LOCATABLE MINERALS / MINING CLAIMS-NOT NEW-UNADJUD,ONE AUTH NO. ONLY / MINING CLAIM MONEY RECEIVED CASES: AMC378444/\$30.00	POL (3) 2010 / MAINT WAIVER (3) 2011	- n/a -	30.00
TOTAL:					\$30.00

PAYMENT INFORMATION					
1	AMOUNT:	30.00	POSTMARKED:	N/A	
	TYPE:	CASH	RECEIVED:	08/17/2010	
	NAME:	LAXTON, AMY 51365 HIGHWAY 60 SALOME AZ 85348-3773 US			

REMARKS

This receipt was generated by the automated BLM Collections and Billing System and is a paper representation of a portion of the official electronic record contained therein.

UNITED STATES
DEPARTMENT OF THE INTERIOR
BUREAU OF LAND MANAGEMENT

AMC 378444

69

ETC

FORM APPROVED
OMB NO. 1004-0114
Expires: February 28, 2010

MAINTENANCE FEE WAIVER CERTIFICATION

SEE INSTRUCTIONS ON PAGE 2

1. This small miner waiver is filed for the assessment year beginning at noon on September 1, 2009 and ending at noon on September 1, 2010.
2. The undersigned and all related parties owned ten or fewer mining claims, mill, or tunnel sites located and maintained on Federal lands in the United States of America on September 1, 2009.
3. The undersigned have performed the assessment work required by law for each mining claim listed prior to filing this waiver and understand that by filing this form; an affidavit of assessment work must be recorded by the December 30th following the filing of this waiver.
4. The undersigned understand that if the assessment work obligation has not yet come due under 30 U.S.C. 28 (for those claims in their first assessment year only); a notice of intent to hold reciting this condition must be recorded by the December 30th following the filing of this waiver.
5. The undersigned understand that mill and tunnel sites may also be listed upon this waiver and be waived from payment of the maintenance fee; and that a notice of intent to hold for these sites is required to be recorded by the December 30th immediately following the filing of this waiver.
6. The undersigned understand and acknowledge that pursuant to 43 U.S.C. 1212 and 18 U.S.C. 1001; the filing or recording of a false, fictitious, or fraudulent document with the Bureau of Land Management may result in a fine of up to \$250,000, a prison term not to exceed five years, or both.
7. The mining claims, mill or tunnel sites for which this waiver from payment of the maintenance fees is requested are:

CLAIM OR SITE NAME	BLM RECORDATION SERIAL NUMBER
1. <u>Lucky Lady Mines I</u>	<u>378 444</u>
2. <u>Lucky Lady Mines II</u>	<u>378 445</u>
3. <u>Lucky Lady Mines III</u>	<u>378 446</u>
4.	
5.	
6.	
7.	
8.	
9.	
10.	

The owner(s) (claimants) of the above mining claims and sites are:

Amy KOVALSKI LAXTON
(Owner's Name - Please Print)

Amy Kovalski Laxton
(Owner's Signature)

51365 Hwy 60 East
(Street or P.O. Box)

SALOME AZ. 85348
(City) (State) (Zip Code)

(Owner's Name - Please Print)

(Owner's Signature)

(Street or P.O. Box)

(City) (State) (Zip Code)

(Owner's Name - Please Print)

(Owner's Signature)

(Street or P.O. Box)

(City) (State) (Zip Code)

PHOENIX, ARIZONA
2009 JUL - 9 A 9:24
RECEIVED
BLM AZ STATE OFFICE

(Owner's Name - Please Print)

(Owner's Signature)

(Street or P.O. Box)

(City) (State) (Zip Code)

(Owner's Name - Please Print)

(Owner's Signature)

(Street or P.O. Box)

(City) (State) (Zip Code)

(Owner's Name - Please Print)

(Owner's Signature)

(Street or P.O. Box)

(City) (State) (Zip Code)

(Owner's Name - Please Print)

(Owner's Signature)

(Street or P.O. Box)

(City) (State) (Zip Code)

Title 18 U.S.C. Section 1001 and Title 43 U.S.C. Section 1212 makes it a crime for any person knowingly and willfully to make to any department or agency of the United States any false, fictitious or fraudulent statements or representations as to any matter within its jurisdiction.

INSTRUCTIONS

1. This certification is made under the provisions of §1744 of Title 43 and § 28-28k of Title 30 of the United States Code; and the regulations thereunder (43 CFR Part 3830).
2. The claimant(s) must fill in the dates in paragraph 1 for the beginning and ending of the assessment year for which this waiver is sought.
3. The claimant(s) must fill in the date in paragraph 2 for the beginning of the assessment year for which this waiver is sought.
4. All claim and site names and Bureau of Land Management (BLM) serial numbers must be listed for the mining claims, mill sites, and tunnel sites for which the waiver is sought.
5. All owners of the mining claims, mill sites, and tunnel sites and their addresses must be given.
6. This waiver form must be signed by all the claimants or their designated agent, in original form. If an agent is designated, a notarized designation of agent, signed by all of the claimants with proper address given, must be submitted with this waiver.
7. This form must be filed no later than September 1st for the upcoming assessment year in the BLM State Office where the mining claims or sites are recorded, or the waiver cannot be granted by the BLM. (Example: to obtain a waiver for the assessment year 2000, which begins at noon on September 1, 1999, you must qualify for and file for a waiver no later than September 1, 1999, in the proper BLM State Office).
8. For all mining claims which require assessment work, you must record an affidavit of labor on or before the December 30th immediately following the filing of this waiver. For all other mining claims or sites waived, you must record a notice of intent to hold on or before the December 30th immediately following the filing of this waiver.
9. Mill and tunnel sites may also be listed upon this waiver and be waived from payment of the maintenance fee. A notice of intent to hold for these sites is required to be filed by the December 30th following the filing of this waiver.

PHOENIX, ARIZONA

FOR OFFICIAL USE ONLY
 2009 JUL -9 9:24
 RECEIVED
 BLM AZ STATE OFFICE


AMC 378444

2009- 408
Page 1 of
Requested By: AMY LAXTON
SHELLY D BAKER, RECORDER
OFFICIAL RECORDS OF LA PAZ COUNTY, AZ
06-17-2009 09:11 AM Recording Fee \$19.00

Recorded at the Request of:

When recorded mail to:

AMY KOVALSKI LAXTON
51365 Hwy E. 60
SALOME, AZ 85348



RECEIVED
PLM AZ STATE OFFICE
2009 JUL -9 A 9:55
PHOENIX, ARIZONA

AFFIDAVIT OF PERFORMANCE OF ANNUAL WORK

State of Arizona
County of LA PAZ ss.

1. The undersigned being duly sworn according to law deposes and says that they are a citizen of the United States, more than eighteen years of age and that all of the facts set forth in this affidavit are true and correct according to the best of their knowledge, information and belief.

2. That they are personally acquainted with the following mining claims.

Claim Name	Arizona Mining Claim Number	Claim Type	Location Notice Recorded in Book or Docket No., Page No.
Lucky Lady I	378444	LOPE	
Lucky Lady II	378445	LOPE	
Lucky Lady III	378446	LOPE	

3. That between the date of OCTOBER 1ST 2008 and MAY 31ST 2009 at least ONE THOUSAND AND FIFTY DOLLARS (\$1050) worth of work and improvements were done and performed upon this claim not including location work.

4. The work and improvements were made by and at the expense of CLAIMANT, Amy KOVALSKI LAXTON owner of the mine whose address is 51365 Hwy E. 60 SALOME, AZ 85348

for the purpose of complying with the laws of the United States pertaining to assessment or annual work.

5. The name of the people employed by the owner to do the work and improvements were SELF CLAIMANT, AND JOHN RUDLOFF

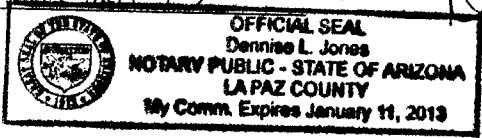
6. The work and improvements done were ROAD MAINTENANCE, MONUMENT MAINTENANCE, ERECT 2 NEW SIGN POSTS AND SIGNS, AND EXPLORATORY WORK.

Date June 17, 2009

Amy Kovalski Laxton
Signature

Subscribed to and sworn before me this 17 day of June 2009 by Amy Kovalski Laxton

My comm. expires 11 Jan 13



Dennise L Jones
Notary Public

3 x 10.00 = 30.00 REG
CK # 1302 #1953970

United States Department of the Interior
Bureau of Land Management
 BUSINESS & SUPPORT SVCS DIV
 ONE N CENTRAL AVE SUITE 800
 PHOENIX, AZ 85004 -4427
 Phone: (602) 417-9200

Receipt

No: 1953970

Transaction #: 2017555	
Date of Transaction: 07/09/2009	
CUSTOMER:	AMY LAXTON 51365 HIGHWAY 60 SALOME, AZ 85348-3773 US

LINE #	QTY	DESCRIPTION	REMARKS	UNIT PRICE	TOTAL
1	1.00	LOCATABLE MINERALS / MINING CLAIMS- NOT NEW-UNADJUD, ONE AUTH NO. ONLY / MINING CLAIM MONEY RECEIVED CASES: AMC378444/\$30.00	WAIV & POL (3)	- n/a -	30.00
TOTAL:					\$30.00

PAYMENT INFORMATION			
1	AMOUNT:	30.00	POSTMARKED: N/A
	TYPE:	CHECK	RECEIVED: 07/09/2009
	CHECK NO:	1302	
	NAME:	LAXTON, AMY 51365 HIGHWAY 60 SALOME AZ 85348-3773 US	

REMARKS

This receipt was generated by the automated BLM Collections and Billing System and is a paper representation of a portion of the official electronic record contained therein.

UNITED STATES
DEPARTMENT OF THE INTERIOR
BUREAU OF LAND MANAGEMENT

3/50

MAINTENANCE FEE WAIVER CERTIFICATION

FORM APPROVED
OMB NO. 1004-0114
Expires: February 28, 2010

SEE INSTRUCTIONS ON PAGE 2

AMC 378444 (430)

1. This small miner waiver is filed for the assessment year beginning at noon on September 1, 2008 and ending at noon on September 1, 2009.
2. The undersigned and all related parties owned ten or fewer mining claims, mill, or tunnel sites located and maintained on Federal lands in the United States of America on September 1, 2008.
3. The undersigned have performed the assessment work required by law for each mining claim listed prior to filing this waiver and understand that by filing this form; an affidavit of assessment work must be recorded by the December 30th following the filing of this waiver.
4. The undersigned understand that if the assessment work obligation has not yet come due under 30 U.S.C. 28 (for those claims in their first assessment year only); a notice of intent to hold reciting this condition must be recorded by the December 30th following the filing of this waiver.
5. The undersigned understand that mill and tunnel sites may also be listed upon this waiver and be waived from payment of the maintenance fee; and that a notice of intent to hold for these sites is required to be recorded by the December 30th immediately following the filing of this waiver.
6. The undersigned understand and acknowledge that pursuant to 43 U.S.C. 1212 and 18 U.S.C. 1001; the filing or recording of a false, fictitious, or fraudulent document with the Bureau of Land Management may result in a fine of up to \$250,000, a prison term not to exceed five years, or both.
7. The mining claims, mill or tunnel sites for which this waiver from payment of the maintenance fees is requested are:

CLAIM OR SITE NAME	BLM RECORDATION SERIAL NUMBER
1. Lucky Lady mines I	378 444
2. Lucky Lady mines II	378 445
3. Lucky Lady mines III	378 446
4.	
5.	
6.	
7.	
8.	
9.	
10.	

The owner(s) (claimants) of the above mining claims and sites are:

✓ Amy Kovalski Laxton
(Owner's Name - Please Print)

Amy Kovalski Laxton
(Owner's Signature)

PO Box 1215
(Street or P.O. Box)

Salome AZ 85348
(City) (State) (Zip Code)

(Owner's Name - Please Print)

(Owner's Signature)

(Street or P.O. Box)

(City) (State) (Zip Code)

(Owner's Name - Please Print)

(Owner's Signature)

(Street or P.O. Box)

(City) (State) (Zip Code)

PHOENIX, ARIZONA
2008 AUG 28 A 9:46
RECEIVED
BLM AZ STATE OFFICE
ENTERED IN COMPUTER
RE 9/22/08

(Owner's Name - Please Print)

(Owner's Signature)

(Street or P.O. Box)

(City)

(State)

(Zip Code)

(Owner's Name - Please Print)

(Owner's Signature)

(Street or P.O. Box)

(City)

(State)

(Zip Code)

(Owner's Name - Please Print)

(Owner's Signature)

(Street or P.O. Box)

(City)

(State)

(Zip Code)

(Owner's Name - Please Print)

(Owner's Signature)

(Street or P.O. Box)

(City)

(State)

(Zip Code)

Title 18 U.S.C. Section 1001 and Title 43 U.S.C. Section 1212 makes it a crime for any person knowingly and willfully to make to any department or agency of the United States any false, fictitious or fraudulent statements or representations as to any matter within its jurisdiction.

INSTRUCTIONS

1. This certification is made under the provisions of §1744 of Title 43 and § 28-28k of Title 30 of the United States Code; and the regulations thereunder (43 CFR Part 3830).
2. The claimant(s) must fill in the dates in paragraph 1 for the beginning and ending of the assessment year for which this waiver is sought.
3. The claimant(s) must fill in the date in paragraph 2 for the beginning of the assessment year for which this waiver is sought.
4. All claim and site names and Bureau of Land Management (BLM) serial numbers must be listed for the mining claims, mill sites, and tunnel sites for which the waiver is sought.
5. All owners of the mining claims, mill sites, and tunnel sites and their addresses must be given.
6. This waiver form must be signed by all the claimants or their designated agent, in original form. If an agent is designated, a notarized designation of agent, signed by all of the claimants with proper address given, must be submitted with this waiver.
7. This form must be filed no later than September 1st for the upcoming assessment year in the BLM State Office where the mining claims or sites are recorded, or the waiver cannot be granted by the BLM. (Example: to obtain a waiver for the assessment year 2000, which begins at noon on September 1, 1999, you must qualify for and file for a waiver no later than September 1, 1999, in the proper BLM State Office).
8. For all mining claims which require assessment work, you must record an affidavit of labor on or before the December 30th immediately following the filing of this waiver. For all other mining claims or sites waived, you must record a notice of intent to hold on or before the December 30th immediately following the filing of this waiver.
9. Mill and tunnel sites may also be listed upon this waiver and be waived from payment of the maintenance fee. A notice of intent to hold for these sites is required to be filed by the December 30th following the filing of this waiver.

PHOENIX, ARIZONA
85 82 8000
BLM STATE OFFICE
RECEIVED

FOR OFFICIAL USE ONLY

Recorded at the Request of:

When recorded mail to:

Amy KOVALSKI LAXTON
PO Box 1215
SALOME, AZ. 85348



RECEIVED
BLM AZ STATE OFFICE
2008 AUG 28 A 9:46
PHOENIX, ARIZONA

AFFIDAVIT OF PERFORMANCE OF ANNUAL WORK

State of Arizona
County of LA PAZ ss.

- The undersigned being duly sworn according to law deposes and says that they are a citizen of the United States, more than eighteen years of age and that all of the facts set forth in this affidavit are true and correct according to the best of their knowledge, information and belief.
- That they are personally acquainted with the following mining claims.

Claim Name	Arizona Mining Claim Number	Claim Type	Location Notice Recorded in Book or Docket No., Page No.
Lucky Lady I	378444	LODE	
Lucky Lady II	378445	LODE	
Lucky Lady III	378446	LODE	

3. That between the date of January 1st 2008 and August 1, 2008 at least Thirteen hundred dollars (\$ 1300.) worth of work and improvements were done and performed upon this claim not including location work.

4. The work and improvements were made by and at the expense of Self-owner-Claimant, Amy Kovalski Laxton owner of the mine whose address is PO Box 1215, Salome, AZ-85348

for the purpose of complying with the laws of the United States pertaining to assessment or annual work.

5. The name of the people employed by the owner to do the work and improvements were self, owner

6. The work and improvements done were Cleaning and retimbering Tunnels. Repainting monuments, Assesement work.

Date 8-5-08 Amy Kovalski Laxton
Signature

Subscribed to and sworn before me this 5th day of Aug 18 2008 by TINA MARIE ROSE

My comm. expires 12/26/2009 Tina Marie Rose
Notary Public



United States Department of the Interior
Bureau of Land Management
 BUSINESS & SUPPORT SVCS DIV
 ONE N CENTRAL AVE SUITE 800
 PHOENIX, AZ 85004 -4427
 Phone: (602) 417-9200

Receipt

No: 1773626

Transaction #: 1831362	
Date of Transaction: 08/28/2008	
CUSTOMER:	AMY LAXTON P O BOX 1215 SALOME,AZ 85348

LINE #	QTY	DESCRIPTION	REMARKS	UNIT PRICE	TOTAL
1	1.00	LOCATABLE MINERALS / MINING CLAIMS-NOT NEW-UNADJUD,ONE AUTH NO. ONLY / MINING CLAIM MONEY RECEIVED (455) CASES: AMC378444/\$30.00	POL WAVIER (3)	- n/a -	30.00
TOTAL:					\$30.00

PAYMENT INFORMATION			
1	AMOUNT:	\$30.00	POSTMARKED: N/A
	TYPE:	CHECK	RECEIVED: 08/28/2008
	CHECK NO:	1186	
	NAME:	LAXTON, AMY P O BOX 1215 SALOME AZ 85348	

REMARKS

This receipt was generated by the automated BLM Collections and Billing System and is a paper representation of a portion of the official electronic record contained therein.

When Recorded Return Document to:


Amy Laxton
PO Box 1215
Salome, AZ. 85348

Check here is this is a change of address.

Telephone: _____

E-mail address: _____

AMC 378444



AFFIDAVIT OF PERFORMANCE OF ANNUAL WORK

1. State of Arizona, County of La Paz ss:

2. I (Name) Amy Kovalski Laxton

3. Reside at (Address) PO Box 1215

58916 Hwy 72

City Salome County La Paz

BLM
Date
Stamp
2001 AUG 28
PHOENIX, ARIZONA
RECEIVED
BLM, AZ STATE OFFICE

State AZ zip 85348 being duly sworn, depose and say that I am a citizen of the United States, more than eighteen years of age, and that all of the facts set forth in this affidavit, subject to the provisions and penalties of 18 U.S.C. 1001 pertaining to the filing of false, fictitious, or fraudulent statements with the United States, are true and correct according to the best of my knowledge, information and belief.

4. Owner's name and address (If not shown in Items 1-3 above). _____

5. That I am personally acquainted with the mining claim(s). The work and improvements were made by and at the expense of the owner(s) of said claim(s). Said contiguous group of claims, listed on this document, are situated in the

(optional) Mining District; _____ County, Arizona.

Line No.	AMC NUMBER	CLAIM/SITE NAME	COUNTY RECORDER DATA (If available)	TWP	RNG	SEC
1	387444	Lucky Lady I		5N	14W	7,8
2	387445	Lucky Lady II		5N	14W	7,8
3	387446	Lucky Lady III		5N	14W	7,8
4						
5						
6						

Entered AC 480 into AMC 378444-446
Monies deposited into AMCs provided by claimant
The AMC 387444-446 are incorrect.
CBS shows the money was earned 8/28/07

RE 10/11/07

RE 10/11/07

BLM
Date
Stamp

2007 AUG 28 A 10:08

PHOENIX, ARIZONA

RECEIVED
B.L.M. ARIZONA STATE OFFICE

7						
8						
9						
10						

6. That between the dates starting at 12 o'clock noon on September 1, 20 06 and ending at 12 o'clock noon on September 1, 20 07 at least \$ 900. dollars worth of work and improvements were done and performed upon said claim(s) or upon one or more of a contiguous group of claims for the benefit of all, wholly or partly outside of a contiguous group of claims for the benefit of all, not including the location work.

7. That the following persons were employed to perform the work and improvements described herein: MATTHEW LAXTON and Amy Kovalski Laxton

8. That the work and improvements performed were: Re established stakes and monuments, improvements to tunnels


9. Dated: 8/28/07 Signature: Amy Kovalski Laxton

SUBSCRIBED AND SWORN TO before me, a Notary Public, this 28 day of Aug 20 07

By: Amy Kovalski Laxton

Notary Public Nancy Najera

My Commission Expires Oct. 30, 2010



Bureau of Land Management
Arizona State Office
www.az.blm.gov

No. of Claims: 3 x \$10 = 30.00
 Check No.: Cash Init. AN
 Receipt No.: 1554781
 For BLM Use Only

United States Department of the Interior
Bureau of Land Management
 BUSINESS & SUPPORT SVCS DIV
 ONE N CENTRAL AVE SUITE 800
 PHOENIX, AZ 85004 -4427
 Phone: (602) 417-9200

Receipt

No: 1554781

Transaction #: 1606372	
Date of Transaction: 08/28/2007	
CUSTOMER:	AMY laxton PO BOX 1215 SALOME,AZ 85348

LINE #	QTY	DESCRIPTION	REMARKS	UNIT PRICE	TOTAL
1	1.00	LOCATABLE MINERALS / MINING CLAIMS-NOT NEW-UNADJUD,ONE AUTH NO. ONLY / MINING CLAIM MONEY RECEIVED (455) CASES: AMC387444/\$30.00	POL/WAIVER (3)	- n/a -	30.00
TOTAL:					\$30.00

PAYMENT INFORMATION					
1	AMOUNT:	\$30.00	POSTMARKED:	N/A	
	TYPE:	CASH	RECEIVED:	08/28/2007	
	NAME:	laxton, AMY PO BOX 1215 SALOME AZ 85348			

REMARKS

This receipt was generated by the automated BLM Collections and Billing System and is a paper representation of a portion of the official electronic record contained therein.

UNITED STATES DEPARTMENT OF THE INTERIOR
BUREAU OF LAND MANAGEMENT

381

TA

FORM APPROVED
OMB NO. 1004-0114
Expires: February 28, 2010

MAINTENANCE FEE WAIVER CERTIFICATION

SEE INSTRUCTIONS ON REVERSE

AMC 378444

1. This small miner waiver is filed for the assessment year beginning at noon on September 1, 2007 and ending at noon on September 1, 2008.
2. The undersigned and all related parties owned ten or fewer mining claims, mill, or tunnel sites located and maintained on Federal lands in the United States of America on September 1, 2007.
3. The undersigned have performed the assessment work required by law for each mining claim listed prior to filing this waiver and understand that by filing this form; an affidavit of assessment work must be recorded by the December 30th following the filing of this waiver.
4. The undersigned understand that if the assessment work obligation has not yet come due under 30 U.S.C. 28 (for those claims in their first assessment year only); a notice of intent to hold reciting this condition must be recorded by the December 30th following the filing of this waiver.
5. The undersigned understand that mill and tunnel sites may also be listed upon this waiver and be waived from payment of the maintenance fee; and that a notice of intent to hold for these sites is required to be recorded by the December 30th immediately following the filing of this waiver.
6. The undersigned understand and acknowledge that pursuant to 43 U.S.C. 1212 and 18 U.S.C. 1001; the filing or recording of a false, fictitious, or fraudulent document with the Bureau of Land Management may result in a fine of up to \$250,000, a prison term not to exceed five years, or both.
7. The mining claims, mill or tunnel sites for which this waiver from payment of the maintenance fees is requested are:

CLAIM OR SITE NAME	BLM RECORDATION SERIAL NUMBER
1. Lucky Lady Mines I	378444
2. Lucky Lady Mines II	378445
3. Lucky Lady Mines III	378446
4.	
5.	
6.	
7.	
8.	
9.	
10.	

The owner(s) (claimants) of the above mining claims and sites are:

Amy KOVALSKI Laxton
 (Owner's Name - Please Print)
 PO Box 1215
 (Street or P.O. Box)
 Salome AZ 85348
 (City) (State) (Zip Code)

Amy Kovalski Laxton
 (Owner's Signature)

 (Owner's Name - Please Print)

 (Street or P.O. Box)

 (City) (State) (Zip Code)

 (Owner's Signature)

 (Owner's Name - Please Print)

 (Street or P.O. Box)

 (City) (State) (Zip Code)

 (Owner's Signature)

(Continued on page 2)

RE 9/7/07
ENTERED IN COMPUTER

(Owner's Name - Please Print)

(Owner's Signature)

(Street or P.O. Box)

(City) (State) (Zip Code)

(Owner's Name - Please Print)

(Owner's Signature)

(Street or P.O. Box)

(City) (State) (Zip Code)

(Owner's Name - Please Print)

(Owner's Signature)

(Street or P.O. Box)

(City) (State) (Zip Code)

(Owner's Name - Please Print)

(Owner's Signature)

(Street or P.O. Box)

(City) (State) (Zip Code)

INSTRUCTIONS

1. This certification is made under the provisions of § 1744 of Title 43 and § 28-28k of Title 30 of the United States Code; and the regulations thereunder (43 CFR Part 3830).
2. The claimant(s) **must** fill in the dates in paragraph 1 for the beginning and ending of the assessment year for which this waiver is sought.
3. The claimant(s) **must** fill in the date in paragraph 2 for the beginning of the assessment year for which this waiver is sought.
4. All claim and site names and Bureau of Land Management (BLM) serial numbers **must** be listed for the mining claims, mill sites, and tunnel sites for which the waiver is sought.
5. All owners of the mining claims, mill sites, and tunnel sites and their addresses **must** be given.
6. This waiver form **must** be signed by all the claimants or their designated agent, in original form. If an agent is designated, a notarized designation of agent, signed by all of the claimants with proper address given, **must** be submitted with this waiver.

7. This form **must** be filed no later than September 1st for the upcoming assessment year in the BLM State Office where the mining claims or sites are recorded, or the waiver cannot be granted by the BLM. (Example: to obtain a waiver for the assessment year 2000, which begins at noon on September 1, 1999, you **must** qualify for and file for a waiver no later than September 1, 1999, in the proper BLM State Office).
8. For all mining claims which require assessment work, you **must** record an affidavit of labor on or before the December 30th immediately following the filing of this waiver. For all other mining claims or sites waived, you **must** record a notice of intent to hold on or before the December 30th immediately following the filing of this waiver.
9. Mill and tunnel sites may also be listed upon this waiver and be waived from payment of the maintenance fee. A notice of intent to hold for these sites is required to be filed by the December 30th following the filing of this waiver.

NOTICE/BURDEN HOURS STATEMENT

The Privacy Act of 1974, *as amended*, and the regulation in 43 CFR 2.48(d) provide that you be furnished the following information in connection with the information required by this certification of waiver from rental fees.

AUTHORITY: 30 U.S.C. 28-28k; 43 U.S.C. 1201, 1457, 1740, and 1744; and 43 CFR 3830.

PRINCIPLE PURPOSE: This information is to be used to verify that the owner(s) (claimants) of a mining claim has complied with 30 U.S.C. 28f and is entitled to perform assessment work in lieu of paying the maintenance fee for the mining claims listed on this form.

ROUTINE USE: (1) Adjudication of the claimant(s) certification of waiver from paying the maintenance fee otherwise required by 30 U.S.C. 28f. (2) Disclosure may be made to appropriate Federal agencies when location is made within the agency's geographic area of responsibility. (3) Information from the record and/or the record will be transferred to the appropriate Federal, State, or local agency, or a member of the public in response to a specific request for pertinent information. (4) Information may also be provided to the Department of Justice or in a proceeding before a court or adjudicative body; or to Federal, State, local or foreign agencies when needed for enforcement of civil or criminal codes or applicable regulations concerning title rights upon the public land.

EFFECT OF NOT PROVIDING INFORMATION: Disclosure of this information is required by 30 U.S.C. 28f and 43 CFR Part 3830 for those qualified claimants wishing to take the small miner waiver allowed. Failure to supply the information required in this form to support the claimants certification of waiver from payment of the otherwise required maintenance fees will result in the waiver being disallowed and the mining claims subject to forfeiture by BLM under 30 U.S.C. 28i.

The Paperwork Reduction Act of 1995 requires us to inform you that:

This information is being collected to allow the BLM to determine if you qualify for a waiver from the payment of \$100 per mining claim or site maintenance fee established in 30 U.S.C. 28f and the implementing regulations at 43 CFR 3830. A response to this request is required in accordance with the statute to obtain your benefit.

BLM would like you to know that you do not have to respond to this, or any other, Federal agency-sponsored information collection unless it displays a currently valid OMB control number.

Public reporting burden for this form is estimated to average 20 minutes (.33 hours) per response, including time to review instructions, gathering and maintaining data, and completing and reviewing the form. Direct comments regarding this burden estimate, or any other aspect of this form, to the U.S. Department of the Interior, Bureau of Land Management, (1004-0114) Bureau Information Collection Clearance Officer (WO-630), Mail Stop 401 LS, 1849 C St., N.W., Washington, D.C. 20240.

FOR OFFICIAL USE ONLY

2007 AUG 28 10:08

RECEIVED
B.L.M. AZ STATE OFFICE

NOTICE!!

These documents have been scanned!

Do not place un-scanned documents beneath this notice!

Do not remove this notice from this file!

GPO Jacket No. 560-102
Print Order 61540
Rise Business Services, LLC
Job=AZ15 5/28/2019



Box Number= AZ15095



Claim Begin-End: AMC378444-AMC378446

5 Miscellaneous



AZ15095-7

AMC377652-AMC378679

**NO
DOCUMENTS
FOUND**

NO DOCUMENTS FOUND
NO DOCUMENTS FOUND

NOTICE!!

These documents have been scanned!

Do not place un-scanned documents beneath this notice!

Do not remove this notice from this file!

GPO Jacket No. 560-102
Print Order 61540
Rise Business Services, LLC
Job=AZ15 5/28/2019



Box Number= AZ15095



Claim Begin-End: AMC378444-AMC378446

6 Location Notices-Amendments and Supporting Documents



AZ15095-7 AMC377652-AMC378679

MINING CLAIM STATUS REPORT

STATUS: Data Entry OK
MTP CHECKED BY ✓
GEO CHECKED BY ✓
PRE-ADJ BY _____
FINAL ADJ BY _____

LEAD SERIAL NO. AMC 378444 THROUGH AMC 378446

# <u>3</u> LODE	LOCATION FEE @ \$30 =	\$ <u>90.⁰⁰</u>
# _____ PLACER	PROCESSING FEE @ \$15 =	\$ <u>45.⁰⁰</u>
# _____ ASSOCIATION PL	MAINTENANCE FEE @ \$125 =	\$ <u>375.⁰⁰</u>
# _____ MILL SITE	OVERAGE	\$ _____
# _____ TUNNEL SITE	SHORTAGE	\$ _____
	OTHER FEES	\$ _____
	TOTAL	\$ <u>570.00</u> <u>OK</u>

OVER-THE-COUNTER MAIL TIMELY FILED: YES NO

LEGAL DESCRIPTION: T 5N R 14W SEC 7, 8
T _____ R _____ SEC _____
T _____ R _____ SEC _____
T _____ R _____ SEC _____

BLM FOREST SERVICE _____ SUBJ TO PL 359: YES NO

WILDERNESS AREA: NO YES _____

SPLIT ESTATE: SX PX SRHA OTHER _____ N/A
PROPER NOTICE FILED IF LOCATED ON SRHA LANDS-YES NO N/A

RECONVEYED MINERALS ON BLM LANDS REQUIRE OPENING ORDERS FROM 1944 TO 1993. OPEN TO ENTRY ON: _____ N/A

STATUS; VOID PARTIALLY VOID PRIVATE MINERALS
WITHDRAWN LANDS OTHER _____

CLAIMANT ACKNOWLEDGES THAT PORTIONS OF THE FOLLOWING CLAIM(S)/SITE(S): _____
MAY BE VOID OR VOIDABLE. Signature of Claimant: _____

COMMENTS: _____

8-29-07 770

When recorded mail to

Name: Amy Kovalski Laxton

Address: 770 E. Wickenburg way

City/State/Zip Code: Wickenburg
AZ. 85390



Space above this line for Recorder's use

NOTICE OF MINING CLAIM

PHOENIX, ARIZONA
2007 FEB 12 P 12:25
BLM RECEIVED
STATE OFFICE

1. TYPE OF NOTICE: Location Amendment Relocation
2. TYPE OF CLAIM: Placer Lode Millsite Tunnelsite
3. The name and address of the Locator is
Name: Amy Kovalski Laxton
Address: 770 E. Wickenburg way
City/State/Zip Code: Wickenburg, AZ. 85390
4. The name of the claim is Lucky Lady #1
5. The date of the location is January 30, 2007
6. The claim is 1500 feet long and 600 feet wide. The distance from the location monument to each end of the claim is 1490 feet in a North West direction and 10 feet in a South East direction.
7. The general course of the claim is from the South East to the North West
8. The location of the claim is in Section 7 NE 1/4 - 8 NW 1/4 Township 5 N Range 14 W
G&SRM _____ Base and Meridian,
Unknown Mining District, LaPaz County,
State of Arizona
9. If amending or relocating, the previous claim name was NA
_____ recorded in Docket(Book) _____ page(s) _____
_____ Mining District, _____ County,
State of _____
10. The location of the claim with reference to a natural object or permanent monument is The South West corner bears 4800' N 77° W More or less to the North West corner of Section 7
R 5 W, T 14 W

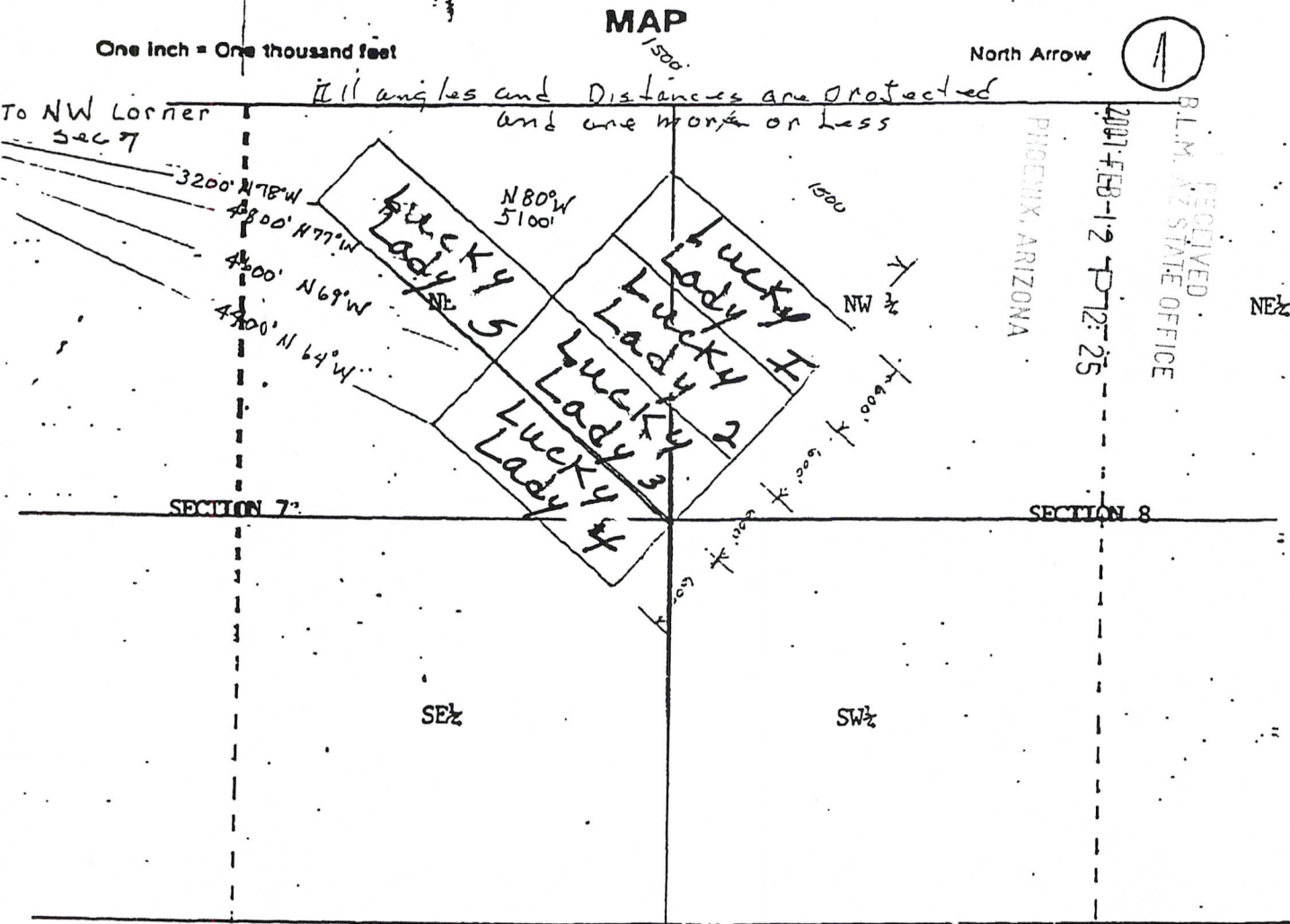
Dated: January 30, 2007

Amy Kovalski Laxton
Signature
770 E. Wickenburg way
Address
Wickenburg, AZ 85390
City/State/Zip

FILE 570444

MAP OF MINING CLAIM LOCATION

- The name of the claim is Lucky Lady #3
- The South East corner of the claim is 4800 feet in a N 77° W direction to a survey monument or permanent natural object described as NW Corner section 7
R 5 N T 14 W
- The type of location monument is 2" X 2" X 4' wood post
The type of corner and monuments are 2' X 2' X 4' wood post
- The bearing and distance between the corners of the claim are beginning at the South East corner of the claim, 1500 feet in a North West direction to the N W corner, then 600 feet in a North East direction to the N E corner, then 1500 feet in a South East direction to the S E corner, then 600 feet in a South East direction to the point of beginning.



Section NE 1/4 Sec 7, NW 1/4 Sec 8 Range 5 N Township 14 W
Gila and Salt River Range and Meridian.


Dated: January 30, 2007 Amy Kovalski Laston
 Signature

When recorded mail to

Name: Amy Kovalski Laxton

Address: 770 E. Wickenburg
Way

City/State/Zip Code: Wickenburg,
AZ 85390



2007 0571

Page 1

Requested By: AMY LAXTON
SHELLY D BAKER, RECORDER
OFFICIAL RECORDS OF LA PAZ COUNTY, AZ
01-30-2007 02:54 PM Recording Fee \$14.00

Space above this line for Recorder's use

NOTICE OF MINING CLAIM

1. TYPE OF NOTICE: Location Amendment Relocation
2. TYPE OF CLAIM: Placer Lode Millsite Tunnelsite
3. The name and address of the Locator is
Name: Amy Kovalski Laxton
Address: 770 E. Wickenburg way
City/State/Zip Code: Wickenburg, AZ 85390
4. The name of the claim is Lucky Lady # 2
5. The date of the location is January 30, 2007
6. The claim is 1500 feet long and 600 feet wide. The distance from the location monument to each end of the claim is 10 feet in a North West direction and 1490 feet in a South East direction.
7. The general course of the claim is from the South East to the North West
8. The location of the claim is in Section 7 NE 1/4 - 8 NW 1/4 Township 5 N Range 14 W
G&SRM _____ Base and Meridian,
Unkown Mining District, LaPaz County,
State of Arizona
9. If amending or relocating, the previous claim name was N A recorded in Docket(Book) _____ page(s) _____ Mining District, _____ County, State of _____
10. The location of the claim with reference to a natural object or permanent monument is The South West corner bears 4400' N 64° W More or less to the North West corner of Section 7 R 5 W, T 14 W

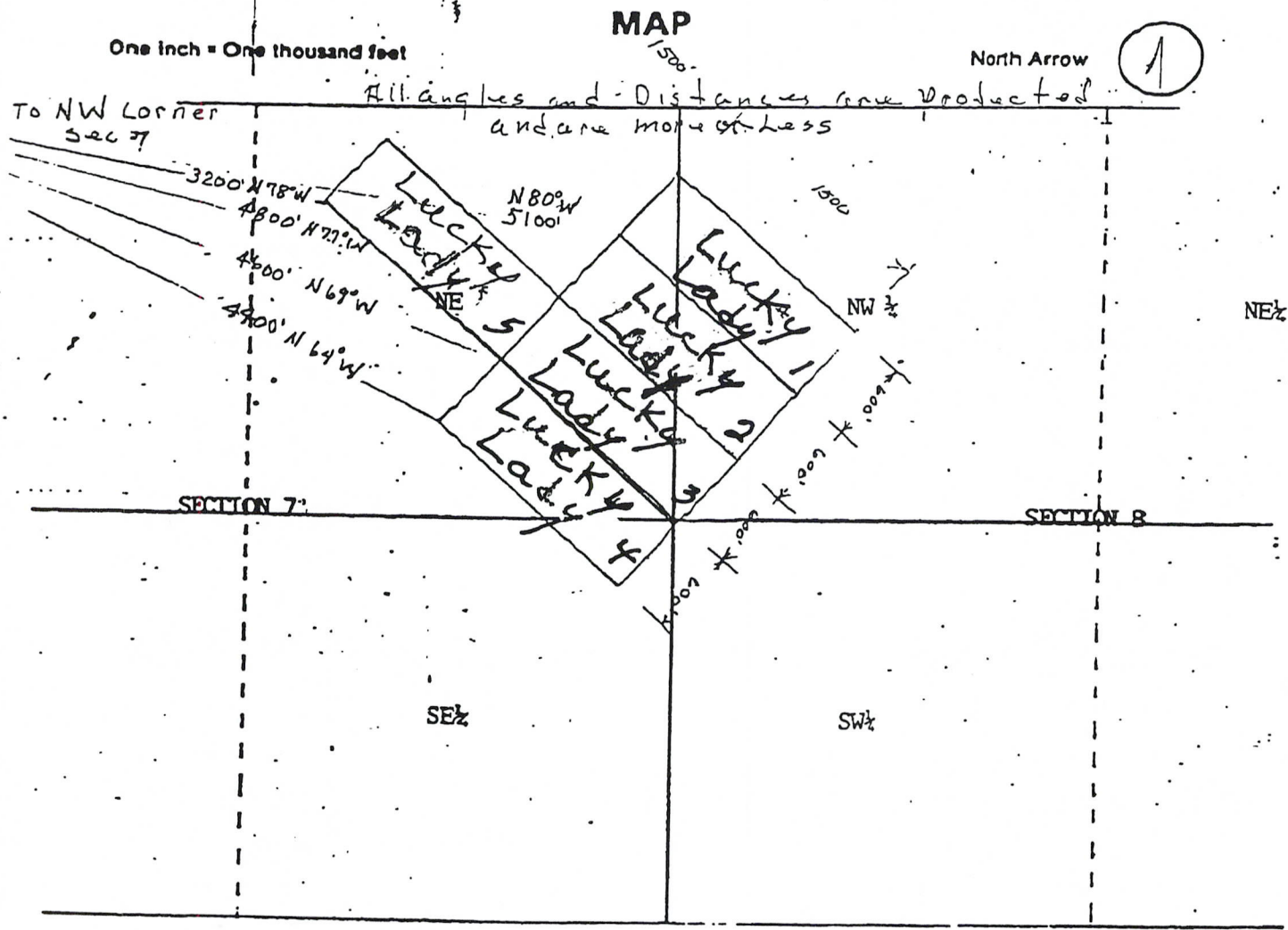
Dated: January 30, 2007 Amy Kovalski Laxton
Signature
770 E. Wickenburg way
Address
Wickenburg, AZ 85390
City/State/Zip

PHOTOGRAPH ARIZONA

2007 FEB 12 P 12:24

BLM AZ STATE OFFICE

- The name of the claim is Lucky Lady #2
- The South East corner of the claim is 3200 feet in a N69°W direction to a survey monument or permanent natural object described as NW corner of section 7
R 5 N T 14 W
- The type of location monument is 2" X 2" X 4' wood post
The type of corner end monuments are 2" X 2" X 4' wood post
- The bearing and distance between the corners of the claim are beginning at the South East corner of the claim, 1500 feet in a North West direction to the NW corner, then 600 feet in a North East direction to the NE corner, then 1500 feet in a South East direction to the SE corner, then 600 feet in a South East direction to the point of beginning.



Section NE 1/2 Sec. 7 Range 5 N Township 14 W
Gila and SALT RIVER Base and Meridian.
 Dated: January 30, 2007 Amy Kovalski Laston

APR 3 10 4 15

When recorded mail to

Name: Amy Kovalski Laxton

Address: 770 E. Wickenburg way



City/State/Zip Wickenburg
AZ. 85390

Space above this line for Recorder's use

NOTICE OF MINING CLAIM

1. TYPE OF NOTICE: Location Amendment Relocation
2. TYPE OF CLAIM: Placer Lode Millsite Tunnelsite
3. The name and address of the Locator is
Name: Amy Kovalski Laxton
Address: 770 E. Wickenburg way
City/State/Zip Code: Wickenburg, AZ. 85390
4. The name of the claim is Lucky Lady #3
5. The date of the location is January 30, 2007
6. The claim is 1500 feet long and 600 feet wide. The distance from the location monument to each end of the claim is 1490 feet in a North West direction and 10 feet in a South East direction.
7. The general course of the claim is from the South East to the North West
8. The location of the claim is in Section 7 NE 1/4 - 8 NW 1/4, Township 5 N, Range 14 W
G&SRM _____ Base and Meridian,
Unkown Mining District, LaPaz County,
State of Arizona
9. If amending or relocating, the previous claim name was N A
recorded in Docket(Book) _____ page(s) _____
Mining District, _____ County,
State of _____
10. The location of the claim with reference to a natural object or permanent monument is The South West corner bears 4800' N 77° W More or less to the North West corner of Section 7
R 5 W, T 14 W

Dated: January 30, 2007

Amy Kovalski Laxton
Signature

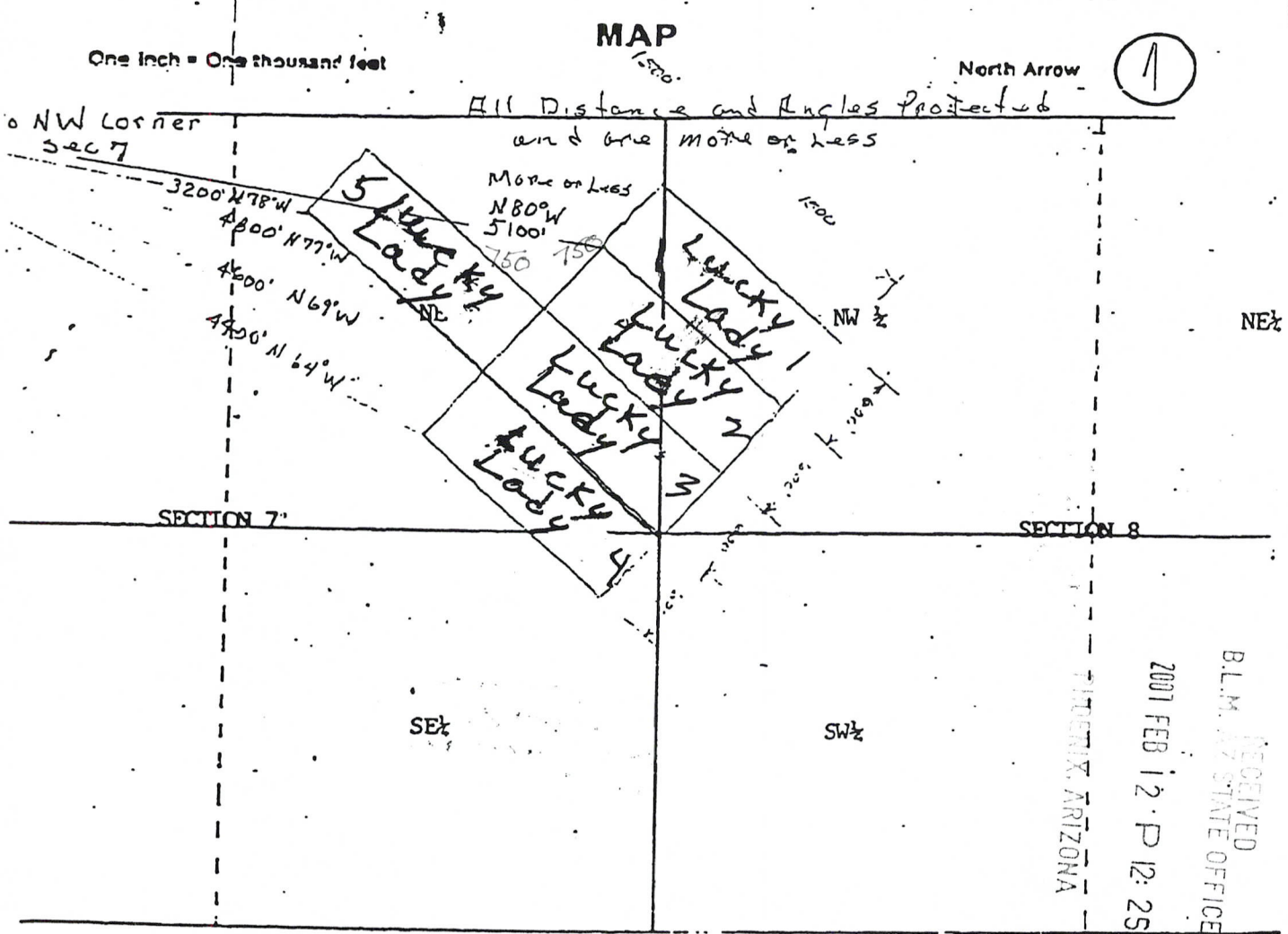
770 E. Wickenburg way
Address
Wickenburg, AZ 85390
City/State/Zip

2007 FEB 12 P 12:25

AMC 378446

MAP OF MINING CLAIM LOCATION

- The name of the claim is Lucky Lady #1
- The South East corner of the claim is 4400 feet in a N 64° W direction to a survey monument or permanent natural object described as NW corner section 7
R 5 N T 14 W
- The type of location monument is 2" X 2" X 4' wood post
The type of corner end monuments are 2" X 2" X 4' wood post
- The bearing and distance between the corners of the claim are beginning at the South East corner of the claim, 1500 feet in a North West direction to the NW corner, then 600 feet in a North East direction to the NE corner, then 1500 feet in a South East direction to the SE corner, then 600 feet in a South East direction to the point of beginning.



Section E 1/2 Sec. 7 Range 5 N. Township 14 W
GILA and SALT RIVER Base and Meridian.
 Dated: January 30, 2007 Amy Kovalski Lorton

Input Parameters for Geographic Report with Land

System Id = CR

Admin State = AZ

Geo State = AZ

Casetype Begins With

Case Disp Txt = AUTHORIZED, CANCELLED, EXPIRED, PENDING, REJECTED, RELINQUISHED, WITHDRAWN

Mer Twp Rng =

Section =

Mtrs = 14 0050N 0140W 007, 14 0050N 0140W 008

Commodity =

Commodity Txt =

Pending Org =

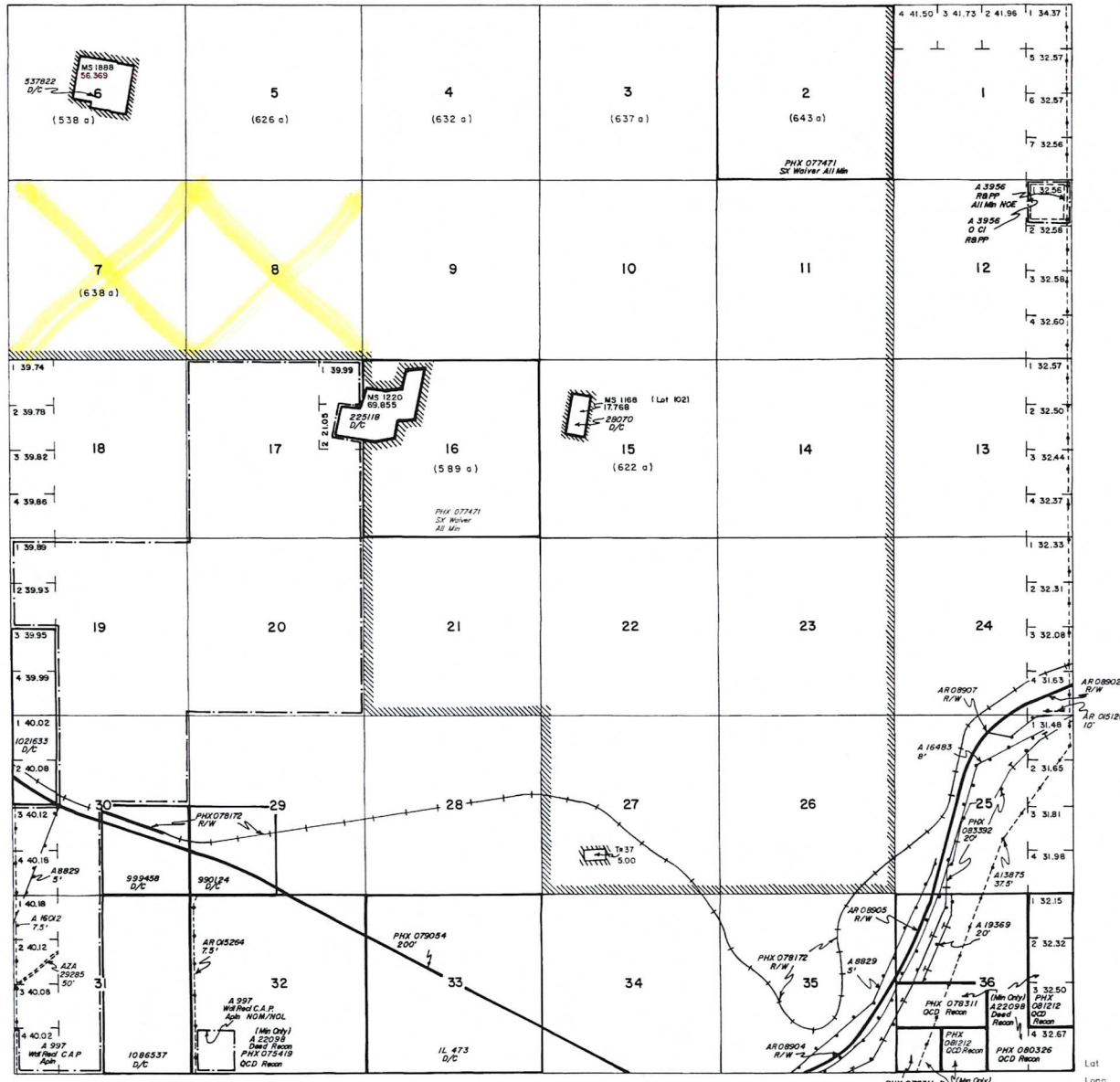
Pend Org Decode =

Total Rows Returned: 0

PARTIALLY SURVEYED TOWNSHIP 5 NORTH RANGE 14 WEST OF THE GILA AND SALT RIVER MERIDIAN, ARIZONA

LA PAZ COUNTY

STATUS OF PUBLIC DOMAIN
LAND AND MINERAL TITLES



INDEX TO SEGREGATED TRACTS				
TRACT NO	RESURVEY		ORIGINAL SURVEY	
	T	R	SEC	SUBDIVISION

FOR ORDERS AFFECTING DISPOSAL OR USE OF UNIDENTIFIED LANDS WITHDRAWN FOR CLASSIFICATION, MINERALS, WATER AND/OR OTHER PUBLIC PURPOSES, REFER TO INDEX OF MISCELLANEOUS DOCUMENTS.

PROTRACTOR DIAGRAM NO 15

DIST NO 5

CRAZING DIST NO 2

MDS 379 NE

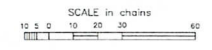
 380 NW

 381 SE

AZA 22075 R/W (CAP)

 Sec 30 : Lot 4

 Sec 31 : Lots 1-3, E1/2W1/2



WARNING STATEMENT
This plot is the Bureau's record of title, and should be used only as a graphic display of the township survey data. Recordations do not reflect title changes which may have been affected by lateral movements of rivers or other bodies of water. Refer to the cadastral surveys for official survey information.

Lat 33°43'27"N
Long 113°39'39"W

CURRENT TO	BY	BT	T	R
7-29-2002	PV USE		5 N	14 W